




LIBRARY
DEPARTMENT OF BIRDS
·A·M·N·H·



JOURNAL OF EDWIN H. BRYAN, JR.

AMNH 3
6605

WHILE WITH THE WHITNEY EXPEDITION
of the American Museum of Natural History
on the schooner France, February to October 1924.

EXPLANATORY NOTES

The following account has been transcribed, without major additions or corrections from field notebooks written daily.

Notations, including scientific names, of plants and animals observed are those made in the field and have, for the most part, not been corrected since. Names of plants which are followed by numbers refer to field collection numbers. The original plant field notebooks and also the specimens themselves are preserved in the Herbarium of Bernice P. Bishop Museum. Some of these records, after positive identification, have been incorporated into accounts of Samoan, Fijian, and central Pacific atoll plants. Records of insects collected in Samoa are noted in the volumes of "Insects of Samoa", published by the British Museum. The majority of the specimens from all localities are preserved in the Entomology Department of B.P. Bishop Museum.

The transcription from manuscript to typescript was written by a typist unfamiliar with scientific and geographical nomenclature, and some errors of spelling have crept in.

Captions for all photographs were written into this journal in the field, with notation by roll and number (1 to 6). The negatives of a majority of these photographs have been preserved in the Library of B.P. Bishop Museum, from which prints may be had. For convenience in identification, the library negative number (between 11,352 and 11,628) has been added in pencil (in parenthesis) following the field number.


Maps and sketches have been photocopied from the original field notebooks.

JOURNAL OF EDWIN H. BRYAN, JR. WITH THE WHITNEY EXPEDITION
 Of the American Museum of Natural History
 on the Schooner France, February to October 1924.

ITINERARY AND INDEX	Page
Honolulu to Pago Pago, arriving February 11, 1924.	1
Manua Islands, Samoa (did not land) Feb. 21,	4
Nassau Island Feb. 26	7
Pukapuka, Danger Islands Feb. 29	16
Phoenix Island March 10	32
Canton Island " 11	32
Enderbury Island " 18	50
Sidney Island " 21	58
Hull Island " 24	66
Fakaofu atoll April 1	81
Return to Pago Pago " 10	97
Apia, Western Samoa " 14	99
Pago Pago " 15	101
Upolu Island " 23	106
Savaii Island " 30	109
Visit to Matavanu crater May 4	115
"Genealogy of Safune" "	124
Trip to Aopo " 15	125
At Salailua " 17	129
Apia, lists of insects and plants " 26	136
Departure for Suva, Fiji " 28	143
Sighting Niuafou Island June 2	145
Arrival at Suva, Fiji " 7	146
Met H.S.Simmonds " 10	151
Visit to Fiji Museum " 12	152
Met Arthur M. Lea " 16	154
Trip to Colo-i-Suva " 20	156
Departure from Suva July 1	161
Matuku Island July 3	162
Moala Island " 9	170
Totoya Island " 15	181
Return to Suva " 19	187
Ongea Island (Lau Islands) " 26	196
Fulanga Island Aug. 4	209

Niambo Island (Lau, Fiji)	August 7, 1924	216
Yangasa "cluster"	" 8	218
Namuka-i-Lau	" 12	225
Mothe Island	" 14	231
Karoni Island	" 15	234
Oneata Island	" 16	236
Komo Island	" 20	246
Olorua I. (did not land)	" 21	250
Kambara Island	" 23	251
Marambo Island	" 26	258
Wangava Island	" 27	260
Tavunasithi & Olorua Islands	" 28	262
Olorua and Aiwa Islands	" 29 - Sept.1	267
Lakemba Island	Sept. 2	274
Visit to bat cave	" 4	281
Vanua Masi & Bacon I.	" 6	282
Latei Viti & Latei Tonga	" 6	286
Yarona Island	" 8	290
Katafanga Island	" 9	292
Vekai Island	" 9	294
Tuvutha Island	" 9-11	298
Naiiau Island	" 12	305
Vanua Vatu	" 13	308
Thithia Island	" 14-16	312
Mango Island	" 17-18	319
Kanathea Island	" 19	325
Vanua Mbalavu (North end)	" 20	328
Avea Island	" 22	331
Vanua Mbalavu (central part)	" 23	333
Lomaloma and South end	" 24	336
Munia Island	" 25	339
Thikombia-i-Lau	" 26	343
Sovu islets	" 27	347
Kimbombo islets	" 28-29	349
Wailangilala Island	" 29	353
Naitamba Island	" 30	355
Yathata I. & Kaimbu I.	Oct. 1	358
Nukutolu islets (did not land)	" 2	363
Vatu Vara	" 2	363
Return to Suva	" 4 to 9	367
Levuka, Ovalau Island	" 10-15	371
Fiji Jubilee Celebration		

Wakaya Island	Oct. 16-17	378
Note: Bryan left the <u>France</u> on October 18, 1924		
going to Levuka with Mr. de Mouncey by cutter		381
To Bureta, central Ovalau	Oct. 19	382
To Lovoni, " "	Oct. 20	383
Yang-gona ceremony		385
Return to Levuka	Oct. 21	386
Levuka to Lautoka, via Ellington, MS <u>Adi Keva</u>		387
Lautoka, guest of C.S.R. October 23-29		388
Return to Suva	Oct. 29	397
Return to Honolulu, <u>S.S.Niagara</u>	Oct. 30 to Nov. 7, 1924.	



The schooner France at the wharf, Pago Pago, American Samoa
February 20, 1924. (3:4 = 11,364)



The Schooner France at the wharf, Pago Pago, American Samoa,
"Rainmaker" peak in the distance, February 20, 1924.

(3:5 = 11,365)



Cabin party aboard the France, February 20 to April 10, 1924:
E.H.Bryan, Jr., Captain Stenbeck, Mrs. and José Correia.
(3:6 = 11,366)



Nassau Island, February 28, 1924: José Correia, Frederick L.
McFall (copra plantation manager) and family, and Mrs.
Correia. (6:2 = 11,376)



Mr. F. L. McFall returning to Nassau I. as the France departed,
February 29, 1924, looking northeast. (6:5 = 11,379)



Pukapuka, Danger Islands, March 2, 1924. Causeway with paved path
across an arm of the lagoon; Missionary's house in the
distance. (8:3 = 11,382)



Henri Hopper (a half cast), his wife and family, and other children
in front of his home, Pukapuka. (8:6 = 11,383)



The canoe ready to start back to Pukapuka from Motu Koe, facing S.W.,
toward the S.E. bay of the lagoon. Mr. and Mrs. Correia are
nearest to the sail. (9:3 = 11,384)



Preparing to leave Pukapuka for the France, March 3, 1924. The many gifts are being transferred to our boat from the Missionary's canoe. (9:6 = 11,387)



Sydney Island, Phoenix group: one of the "ancient stone ruins; insect net gives the scale. (22:1 = 11406) March 21, 1924.



Mr. Wylie Shafer, manager of Hull Island, Phoenix group, his wife, daughter, and Ellice Island woman, March 26, 1924. (29:4 = 11,415)



Land crabs on Hull Island, and the holes they make.

(30:1 = 11,417)



Fakaofu atoll, Tokelau Islands, April 2, 1924: Wedding guests.

(32:5 = 11,425)



Fakaofu atoll: Willi "the salt-maker", who spoke a little English, demonstrates how he boils salt water; left to right: Hono (seaman-bird collector) from the France, Willi's sister, the Magistrate, inevitable small boy, the Captain of the Military company, and Willi.

(35:3 = 11,428)



The boat which took us across the Fakaofu lagoon, with Nukumasanga islet in the background. Left to right: boatman, small boy, boatman (in water), captain of military company, Hono (from France), Magistrate of Fakaofu.

(35:4 = 11,429). April 4, 1924.



Procession of Fakaofu people bringing gifts in return for our having given them tidings of their missing relative after 60 years.

(37:2 = 11,433) April 5, 1924.



The "old men" of Fakaofu who furnished the genealogical information about Hehe, with his grandson, Taeko (in plaited hat with black band).

(37:4) = 11,434 April 5, 1924.



Our party receiving the gifts from chiefs and villagers of Fakaofu. José Correia (standing behind crouching Taeko); Mrs. Correia seated on left with hands on shoulders of a Fakaofu friend.

(37:5) = 11,435 April 5, 1924.



Looking down on Pago Pago Naval Station from an elevation of about 300 feet. The France is at the wharf near the radio tower.

(41:2 = 11,439) April 12, 1924.



Part of the crew of the France, April 13, 1924: left to right - Willie (the stowaway), the Cook (from Aitutaki), Mina (French Polynesian), Taeko, the mate (grandson of Hehe, born on Rapa.)

(41:6 = 11,442)



Part of Apra Harbor, with wreck of the German cruiser Adler, with the U.S.S. Ontario on the left and the Dawn on the right. April 14, 1924.
(42:3 = 11,444)




First raising of the American flag over the schooner France, in Pago Pago Harbor, April 17, 1924, which was "Flag Day", 24th anniversary of U.S. in Eastern Polynesia. (43:2 = 11,446)*



Part of the Official party celebrating Flag Day, April 17, 1924; left to right: Miss Richardson, Mrs. Kellogg, Captain Kellogg (Governor of Eastern Samoa), Major General Richardson (Governor of Western Samoa).

(43:6 = 11,449)



Crowd on pier, Pago Pago Harbor, watching the Flag Day boat races.

(44:1 = 11,450)



Panorama of Pago Pago harbor from the Afono trail, looking S.S.W.
and W.S.W. (45:4 = 11,456 and 45:5 = 11,457)



Looking N.by E. into Matavanu Crater, Savaii, May 13, 1924.
(47:1 = 11,461)



Mr. and Mrs. Rollo Beck at the Samoan "garden" upland house at about 1275 feet on the slope of Savaii Island above Safune, May 14, 1924. I camped here for 12 days during May. (47:6 = 11,466).




Mr. Arthur M. Lea, entomologist from Adelaide, South Australia, at the house at Colo-i-Suva, which we occupied; taken June 21, 1924.

(49:3 = 11,473)



Mr. Arthur M. Lea looking for small beetles in a recently cleared bit of forest at Colo-i-Suva, above Suva, Fiji. (49:5 = 11,474)



The France on the slip at Suva, June 25, 1924. (49:6 = 11,475)



The France anchored in Matuku Harbor, view looking north from the northern tip of the peninsula; peak of Koro Tongaviti (1050 feet) in the distance. Taken while waiting for the small boat to come and pick me up, this is part of a panorama of the northern end of Matuku Island, July 8, 1924. (52:6 = 11,482.)



Part of the west side of Totoya Island, looking SSE from out on the fringing reef at low tide. Highest peak on the skyline about 850 feet. July 16, 1924. (54:4 = 11,487)



Totoya Island, looking NNE along the east side of the western arm of the island, the fringing reef plainly visible at low tide; from an elevation of about 500 feet, July 16, 1924. (54:6 = 11,489)



Totoya Island, western arm, looking down on the isthmus off which the France was anchored, from an altitude of about 400 feet. This narrow portion of the arm is covered by one of the largest groves of coconut palms seen, flanked by fine sandy beaches. (55:5 = 11,492).



One of the larger of the small islands off the N.W. side of Ongea ndriti.
The undercut shows that it is raised limestone or reef rock.
(57:4 = 11,499) July 26, 1924.



Ongea Island: a raised limestone, "toadstool" islet at the entrance
to a small bay on the southern end. July 26, 1924. (57:6 = 11,501)



Looking south along the east face of Ongea levu, on which is a wind-blown Pritchardia palm. Aug. 2, 1924. (58:4 = 11,505)



Fan palms (Pritchardia thurstoni) growing thickly on a small island of the N.W. corner of Ongea ndriti; note the undercut at the water level. July 26, 1924. (58:2 = 11,503).



Fijian canoe off the entrance to one of the numerous small bays,
Ongea levu Island, August 3, 1924. (58:6 = 11,506).



The undercut shore of a typical raised limestone island.
Ongea, August 3, 1924. (59: 2 = 11,508).



Fulanga Island, Lau, Fiji: some of the numerous inhabitants of Novindom village in front of one of their houses. The visiting scientist was as much or more of a curiosity to them as they were to him. August 5, 1924. (59: 5 = 11,509).



Bay and sandy beach on the northeastern side of Navutu-i-loma, a raised limestone island in the Yangasa "cluster", with part of a crescent-shaped islet beyond. August 10, 1924. (60:5 = 11,517). In the distance the southern end of Yangasa levu is visible.



Fijian sailing canoe off the low end of Koroni, a raised limestone island in the same lagoon with Mothe, which is of volcanic origin. August 15, 1924. (61:2 = 11,520).



West face of Koroni's main peak. August 15, 1924. (61:4 = 11,522).



Small boy spearing fish off the beach, Mothe Island.

August 15, 1924. (61:5 = 11,523).



Upper portion of Mothe Island, known as Na Kotu, looking east by south, August 15, 1924. Soil of volcanic origin can be recognized by its being covered with swordgrass and other low herbs, with patches of open forest in valley bottoms and other moist places, and coconut palms near shore.

(62:1 = 11,525)



The central basin of Kambara Island, looking north across the native gardens toward Delai oloi (470 feet.) (62:5 = 11,529) Aug. 24, 1924.



Kambara Island, looking down on the village of Takalau, at the northern end from Delai oloi (altitude about 400 feet). The France is at anchor on the left; Wangava Island is visible at the upper right. Aug. 24, 1924.

(63:3 = 11,532)



Katafanga Island, looking west from the fringing reef on the eastern side. The northern part is raised limestone, the southern (left side) has typical vegetation on volcanic soil. This sharp line of transition extends completely across the island. (65:5 = 11,543) Sept. 9, 1924.



Mr. T.O.U. Stockwell, owner of Katafanga Island, and his Tongan wife and child. Sept. 9, 1924. (66:2 = 11,546).



Part of the village of Taira, Vanua Vatu Island. Sept. 13, 1924.
(66:5 = 11,549)



Thithia Island, Sept. 14, 1924. Transition area between wooded limestone cliffs (right) and grassy volcanic slopes with scattered trees, gives evidence of the geology of this island, behind the littorel zone, on which is located the village of Taruhia, looking S.S.E. from the anchorage. Sept 14. 1924. (67:1 = 11,551)



The central basin of Mango Island, looking northeast toward the eastern gap from south peak. September 17, 1924. (67:3 = 11,554)



Central hills of Kanathea Island, of volcanic origin. Highest peak (830 feet) on the left, looking from the S.W. Sept. 19, 1924 (67:5 = 11,555)



Thikombia-i-Lau: the Buli and his young son, who showed me the location of a cave containing human bones, but would not go near it. Sept. 26, 1924.

(69:4 = 11,566)



Thikombia-i-Lau, Sept. 26. Looking east from the highest volcanic part toward the raised limestone ridge on the east. (69:5 = 11,567)




Pritchardia palms on the smallest of the three Sovu Islands, Sept. 27, 1924.

(70:2 = 11,570)



The middle Sovu Island. (70:3 = 11,571) Sept. 27, 1924.



Wailangilala Island from the southwest, Sept. 29, 1924.

The lighthouse is on the left. (71:3 = 11,577).



Naitamba Island, looking south by west through a grove of fine coconut palms toward the highest, flat-topped peak. Sept. 30, 1924.

(71:5 = 11,579)




Looking from the eastern slope of Yathata Island toward Kaimbu Island, near the summit of Koro Levu (840 feet). Oct. 1, 1924. (72:2 = 11,581)



Met a fishing party on the east side of Yathata, Oct. 1, 1924.
(72:3 = 11,582)



Accompanied this fishing party around the northeastern curve of Yathata I., along the "Sala Kai" (undercut shoreline, an easy route at low tide). The anchorage is near the village. October 1, 1924. (72:4 = 11,583)



High central portion of Vatu Vara (1030 feet), known as "Hat Island", looking S.S.E., October 2, 1924. (72:6 = 11,585).



Three members of the crew of the France in Fijian waters, June to August, (plus) 1924. Left to right: Stephen ("mate") a Fijian, Joe Hicks, Samoan, who became proficient in skinning birds later, and Jack Frazier (Fijian-white).



Two more members of the crew of the France, signed on in Samoa: Charley Chinese-Samoan cook, and Stowers, Samoan "bos'n. ("73" = 11,592)



Mrs. José Correia (in festive costume) (73 = 11,594)



The France and the Areita (on which I went to Levuka) in the bay at Wakaya Island in which Graf von Luckner was captured. October 16, 1924. (75:2 = 11,601)



Rollo H. Beck, first leader of the Whitney Expedition, taken October 17, 1924 at the northwestern end of Wakaya-lailai. (75:6, 11,605).

FIELD NOTES OF E. H. BRYAN, JR.

on the Whitney South Sea Bird Expedition, to Samoa, Nassau,
Pukapuka, Phoenix Is., Tokelau Is., and Fiji, 1924.

Assigned to accompany Whitney South Sea Bird Expedition on Jan. 28th,
1924. Left Honolulu, Hawaii on S.S. "Ventura" on Monday, Feb. 11, 1924 at 4 p.m.
arriving Pago Pago, Samoa, Monday Feb. 18, at 8 a.m. where I joined the party
on aux. schooner "France."

Positions noted on trip south AT NOON:-

Date	Lat.	Long.	Course	Distance
Feb. 13	11° 11' N.	161° 26' W.	S. 18° 42' W.	347.3 miles
" 14	5° 55' N.	163° 26' W.	S. 20° 42' W.	337.8 "
" 15	0° 39' N.	165° 15' W.	S. 19° 07' W.	334.4 "
" 16	4° 58' S.	167° 27' W.	S. 21° 30' W.	332.2 "
" 17	10° 31' S.	169° 05' W.	S. 16° 21' W.	347.0 "

Equator crossed Feb. 15 at about 3 P.M.

1924. Notes of more or less scientific value made on trip south:-

Feb. 12. Sea very smooth, light breeze from S.E. Passed a school of small
porpoises. No birds seen.

Feb. 13. Sea and wind the same. One or two birds - Shearwaters and an unknown
whitish bird with dark markings at base of fantail (a petrel - "Mada-
gascar chicter").

Feb. 14. Somewhat rougher, wind from S.S.E. Quite a number of birds seen includ-
ing boobies, shearwaters, and white (long) terns. These probably nest
on Palmyra which is a little to the east.

Feb. 15, Crossed equator at 3 P.M. Weather clear and rather warm. Sea moderately
smooth; wind from S by E to S.S.E, light. Few birds. More porpoises.

Feb. 16. Clear, calm day. Wind light and from E. to S.E.

Roll 1:1. Looking up Pago Pago harbor from swimming pier, with "Ventura" at wharf.

Roll 1:2. Looking down (E.) harbor toward the "Rain Maker" from same spot.

Feb. 18, Sighted Tutiula at daybreak and sailed along its south-east coast, one of the most luxuriant I have ever seen, with the morning sun lighting up the emerald green hills. The vegetation commences at the waters edge, with clumps of coconut palms, amidst which are small native huts. Behind are the beautifully wooded hills, with occasional patches of light green ferns and grass.

Pago Pago harbor at 7:30. A natural harbour, narrow, deep and, with its right angle turn and high surrounding hills, completely sheltered from all directions. After the usual visit from the doctor and customs officials, ashore and met Mr. Beck and Mr. and Mrs. José Correia, his assistant and wife. After ^{getting} gear aboard the "France," met Lieut. Ertz, delivering to him letters from G. P. Wilder and by him introduced to the Governor, Capt. Kellog, to whom I delivered a letter and bottle of cane-borer parasite flies from Mr. Swezey. After lunch on board the "France" with Mr. and Mrs. Correia and Capt. E. A. Stenbeck, and after seeing the Ventura off at 1 P.M., was taken by Capt. Joe Steffany to Leone in his auto. Here we liberated the cane borer parasites.

The ride from Pago Pago to Leone is a wild, rough, but beautiful one, along the sea coast and then through the forest. The lowland vegetation is very luxuriant. Among the numerous trees, bushes, ferns and grass I could recognize many common to the lowlands and lower rain forest of Hawaii. Some of these are as follows, the name in parenthesis being the Samoan native name:- hibiscus, hau (fau), breadfruit (ulu), common purple verbena (vau), sugar cane (tolo), pineapple (fala) (those two only under cultivation), pandanus - a broad leaved species different from that in Hawaii, coconuts (niu), birds-nest fern (avoka), mango, canna, ginger, kamani, coccatree, silk-cotton tree, etc. and (giant dry land taro) - (tanu).

Besides Leone, where I met Mr. Prichard, store owner, and his wife, being served milk and cake by the latter, we visited Nuuli, which Steffany said was the largest native village on the island. It consisted of two or three oval sugar cane thatched, substantial houses, the walls of which were movable and made of platted coconut leaves.

3

Returning to Pago Pago in a heavy rain storm, I enjoyed a delightful evening and supper at the home of Gov. and Mrs. Kellog, Major Colby being also present. Slept on board the "France."

Feb. 19, 1924. Night calm, hot and stuffy in the schooner, with several showers, but a good breeze came up and it cleared off in the morning. A conference with Mr. Beck regarding our trip, learning from him that we were to visit the Danger islands, Phoenix islands and Union islands and return to Pago Pago about April 18th.

Then with Capt. Joe Steffany and Major Colby out along Leone Road again, visiting Faitogi, where the native girls sang, but we did not see the shark and turtle. We were treated to kawa by the native girls.

Roll 1:3 Native houses at Fatu, on the Leone Road.

" 1:4 Large native house at Fatu, on the Leone Road.

" 1:5 Typical scene along Leone road, showing high trees and dense vegetation. (11355)

" 1:6) Cliff and bay where the shark and turtle are supposed to appear (11356)
2:1) with village of Faitoga in background and Steffany, Major Colby and native women chanting, in foreground.

" 2:2 Kawa ceremony: left to right Major Colby, Dora, Pallastaera, Sylvia, Bettsie, Joe Steffany and Hilda.

" 2:3 Lined up in front of tapa.

" 2:4 " " " " " " with kawa bowl. (11357)

Returning to Nuuli we called on Chief Soloi and some of his fine looking contemporaries, being again treated to kawa and native food - roast breadfruit, baked bananas, paeae (made of coconut milk) and fish. Steffany took pains to explain why I was collecting insects and taking pictures, why the Bishop Mus. was interested in the Samoans and how I had brought down so flies to kill the sugar cane borers. Pictures:-

Roll 2:5 Roof construction, interior of Chief Soloi's house, Nuuli.

" 2:6 Mauka part of village of Nuuli, looking toward Matafou the

4

highest peak on Tutuila; taken from in front of Chief Solo'i's house.

Roll 3:1 Kawa ceremony at Chief Solo'i's, showing Temafa and two girls, the latter preparing the kawa, the one passing the dirty dish-water like liquid through a fiber strainer and the other shaking shaking out the fiber strainer.

Roll 3:2 Chief men of Nuuli in front of Chief Solo'i's house: left to right Savea, Fanini, Lemafa and Chief Solo'i.

Roll 3:3 Vahine house behind Chief Solo'i's house, with Lemal, Vanu and a little girl in foreground. (Taken by special request)

Returned to Pago Pago and spent evening with Joe Steffany, seeing conditions under which he collected quantities of fine moths and night flying beetles on his varanda about 1/4 mile N.W. of Administration Building. With him called on Liout. Ertz. Gave him (Steffany) four large cyanide bottles.

Feb. 20th. Spent morning making a few minor purchases, arranging with photographer and Major Colby to have films taken, delivered to ^B Bishop Museum, and writing letters. Met Mrs. Bock. Helped Capt. Stenbeck lay off course and check chronometer at 1: P.M. Finished roll photographing schooner and party. We cleared at 1:30, out of harbor under engine at 1:50 and steering E. and E.N.E. south-eastern coast of Tutuila until 3: P.M. Sky partly cloudy, sea very smooth, sun hot on deck. Heavy downpour behind us over Pago Pago and vicinity moving W. toward Leone. Small island of ^{Anuono} Anuono on Starboard beam at 2:55. N. 30° E. true. East point Tutuila on port beam 3:10. Heavy swell, no waves, dead calm. Bar. 30.00" Stopped engine at 5: P.M. Found a stowaway on board.

Feb. 21 (Thursday). South-west of Manu'a Is. at daybreak. Engine started and we steered between Tau and Olosinga and Ofu. Sketched and photographed all three islands. Bar. at 7: A.M. 30.03", sky with light misty clouds, wind light, from N.E. by E.

Roll 4:1 Ofu and Olosinga from S.E. by S. at 8: A.M.

" 4:2 Ofu and Olosinga looking N.W. by W. at 9: A.M.

10

Ofe and Olosinga from S. by W. at 6:30^{A.M.} - 8 or 9 miles distant.

Ofe.

Olosinga

Jan from S W by W. from a spot about 8 or 9 mi. S. of Ofe. 7:15^{A.M.}

Olosinga

About 5/4 mi.

Jan.

MANU'A ISLANDS

Roll 4:3 Taw, looking due south at 11: A.M.

The slopes of Olu appear steep and deeply reversed from the south, with the morning sun shining across them, much resembling Koko Head. Nearby and lies Oloinga, shaped like Koko Orator, with a gentle slope toward the east and a jagged, steeper descent toward the west. It is about 5/8th the length of Olu viewed from the south and over 1/3 higher.

About 5 1/2 miles to the eastward lies Taw, the largest of the three. It appears well wooded, with gentle slopes. Correla, who has been on the island says the soil is fertile, the woods are very luxuriant and that a moist, fertile flat area on top might be used for extensive agriculture. The island is moist with occasional ravines. Correla says landing is difficult because of absence of sheltered harbours and the heavy swells. We could see the smoke from the village of Taw on the west end, which Correla said, numbered about 10 adults besides many children. The people are so very lazy that they do not on cultivating and have not even cut trails into the highlands.

8:26 Position. Lat 14° 18', Long. 169° 36'. Caught a small brown weevil on deck off Taw. It must have come aboard with the bunches of bananas or other fruit at Pago Pago. A few flies left on board and cockroaches. Saw a cockroach wasp parasite. Stopped engines at 11: A.M. Lat. observed at noon give Lat. 14° 08' S. Sea calm with almost no wind, when there was being from the N.E. Started engine at 1:30, stopping at 4:40. Strong wind from N. by E. at 6: P.M. with squalls and tropical showers on both sides, and a waterspout to S.W.

Friday Feb. 22. Steering N.N.E. with brisk head wind. 8:13 A.M. position Lat. 13° 10' S., Long. 169° 00 1/2 W. Noon " Lat. 12° 59' S., Long. 168° 57 W.



240 miles from Nassau, N. 69 E. Course made 85 mi. N. 25° E. in 24th

Slight squall at 1: P.M. Went over on other tack, steering ENE (Mag.) One

of crew named Taube from Kapa. Said he was the son of Hult and grandson of

Hehe-a-Pana. Much delighted when I gave him a photograph of his grandfather,

two aunts and cousins (B. Mus. No. 8386).

Saturday, Feb. 23rd. 7: A.M. steering ENE with good breeze from E.

Occasional squalls. Bar. 30.04". Ran out pat. log. at 7:30, reading 41.8.

Position:-

8:10 A.M. Lat. S. 13° 17', Long. 168° 22 W.

Noon

Lat. S. 13° 08', Long. 168° 09 W. Course made 54 mi. E. by S.

To Nassau, 185 mi. N. 62° E. true.

(80 miles north of Rose I. according to chart).

4: P.M. Sky partly cloudy, light wind from N.E. Steering NNE (Mag.)

Bar. 29.94". Log 69 mi. Sea smooth.

Sunday Feb. 24, 1924. Wind light from ESE. Started engine, steering

E. by N. Sea calm, sky partly cloudy, 8: A.M. Log 90.6. Bar. 30.02"

Position: 8:15 A.M. Lat. S. 12° 57', Long. 167° 44 W.

Noon

" S. 12° 53', " 167° 25 W.

Course made N. 80° E. true, 46 miles.

To Nassau, 138 mi. N.E. Half way from Tau to Nassau

P.M. Dead calm, started engine 1: P.M. Lowering sails. Sea glassy smooth

with long undulating swells, sun hot despite hazy sky. Position 4 P.M. Lat.

12° 41', Long, 166° 58' W. 110 mi. from Nassau. N. 60° E. true. N. 70° E. M

Shut off engine at 8: P.M.

Monday Feb. 25. Calm. Started engine 7:30 A.M., steering ENE Mag.

Position: 8:06 AM. Lat. 12° 42' S. Long. 166° 47 1/2 W.

Noon

" 12° 42' S. " 166° 27' W.

(Made 70 mi. N. 51 E
Nassau 75 mi. N. 62



4: P.M. Lat. 12° 39' S. Long. 166° 02' W. Nassau 48 mt. N. 46° E.

Stopped engines at 5:45.

Plankton surface dragging from 6:25 to 7:25 P.M. Log. 26.2 to 26.1.

Position about 40 mt. S. 50° E. of Nassau. Sky cloudy with tropical rain

squalls threatening. Wind light from N.E. Quantities of phosphorus on water

and attached to bag when hauled up. Sample to be labeled No. 1. "Lat. 12°

08. Long 166° W. 40 mt. S. 50° E. Nassau"

Tuesday Feb. 26.

Started engines about midnight. No sign of island

daybreak. Dead calm with occasional squalls. Bar. 30.07". Wind from ENE.

Sighted island to N. at 10:15 A.M. from masthead. ^{Visible} Weather from deck before

noon. Met on leeward side of island by canoe containing 4 natives. I went

ashore in the canoe followed by our boat, landed on S.W. side and warmly

greeted by the manager, Fredrick L. McFall. The population of the island

consists of 22 natives, 16 of them men, rest women and children. The natives

include Ellis, Gilbert, Samoa, Tahitian and Hawaiian. McFall has Samoan wife

and three children.

Back to schooner for our gear. In attempting to land at the charted

"Landing" near N.W. point of island our boat capsized. The landing on the S

side was made twice without mishap.

Fish supper with manager and wife and put up in the house. In evening

witnessed an Ellioe Island dance put on for our benefit.

ELLIOE ISLAND DANCE (On Nassau I.)

The dancers all young men, although the two women present joined in the

singing. They stood (in one dance sat) in one place or (rarely) moved making

about, with swaying bodies, bent knees, and graceful movements of the hands,

arms, hips, legs, body and shoulders. The swaying movements of the hips and

bent knees remind one remotely of the hula, but there isn't that looseness

movement. Some of the movements and gestures suggested the pulling on ropes



in the day time). Their heads, arms and legs are bare or hair and ears
They are clad in lavava and white undershirt (though many wear blue overall
A typical procedure is as follows: All are seated, resting and smoking
but two evenings of dancing a week.
whistle at 9:15 P.M., which commands silence and retirement to bed; he allows
and, Mr. McFall informs me, would continue all night if he did not blow the
accompanists, but, though they drip with perspiration, they seem to enjoy it
mat. They hit with great force. It is strenuous work for both dancers and
knuckles point so that the cupped hand gives a curious resonance on the wood
covered floor. They strike in perfect unison, with the palm slightly arched
around about an empty kerosene box (wooden box), the others pointing on the
The thumping is done by nearly all those seated. Four to six of them
dancers are moving with great speed.
about the same throughout or may become gradually accelerated, until the
leader may sing to an accompaniment of the others in chorus. The timmy be
songs may be in monotone unison or in good harmony or part singing. Or the
gotten these from phonograph records, of which they are exceedingly fond.
most of the songs sounded really "native." Mr. McFall suggested that they ha
"It's a long way to Tipperary" etc. either the words or the tunes, although
"Mele ana oe," "And now we are happy all the day," "Alofa oe" "Goodby my dear
and the thumpers. Many of the chants are markedly modern. I recognized
singing is done by all those present (except us spectators), both the dancers
The accompaniment of the dance is a combined singing and thumping. The
the others paddled.
different movements while the others moved together - such as a steerer while
six dancers, moving in unison or the two end men or one leader going through
from the ground but the location is rarely shifted. There were from one to
crossed, the right hand slapping the left upper arm. The feet are often raised
or paddles or wringing out something. A favorite position is with the arms



adorned with leaves or flowers. There is a general flow of conversation or more or less complete silence. A leader, not always the same one, utters a sharp command-like sound and repeats a few bars of a chant, striking the box with his hand. Then all join in ^{and} strike in unison. There is a good deal of repetition to the song both words and tune. They may sing all the way through without any dancing or one or more may rise at once and commence the dance, which apparently fits the song, as all make the same movements without any hesitation. When the chant is finished, (it lasts from two to five minutes), another may be commenced at once by the same or another leader, or a pause may follow, during which the dancers sit. The dancers may take part in the singing or not as they choose. As the evening wore on (and after Mrs. Corvito withdrew the white undershirts came off and the dripping dancers went on in their Lavalavas (Pahreo) only. Some of the chants ended in a long subdued note, but a favorite ending, especially with the accelerated chants, was a snout which would have done credit to a football rooting section. — "Hale moe aa! Sorachi! I recognized "Tippary" by sound only, they tried to make sounds which corresponded to the English words, but they were merely similar sounds. They stopped obediently, like well trained children at 9:15, when the whistle blew and soon after all was still.

Feb. 27 (Wednesday). After breakfast ran a sketch traverse around and through the island constructing a sketch map. The island is practically oval about one mile east and west and slightly under half a mile north and south. It is surrounded by a broad flat reef, swash at low tide, which is 100 to 150 yards wide on the south, east and west sides, but comes in close to the sand and conglomerate (of coral and sandstone) beach on the north side. The beach is sandy except on the northwest arc, where it is made up of a north dipping sand and coral conglomerate, similar to that on the N. side of Johnston Island and on Wako. The beach is high and steep toward the N.E. and S.E., up to 16

Except for the coconut trees the vegetation facing the beach might be that of Wake, and, I gathered from Correia and Hono, a bright Tahitian man, is typical of most low south Pacific islands. It consists of Scaevola, Tournefortia, Pandanus, and a tree called Lautou, with leaves and shape like Hawaii Kamani, but with small fruits, green when immature, white when full sized and fibrous like a husked coconut when fallen to the ground, shaped like a tangerine and about 1 1/4 to 1 1/2 inches across and 1 inch thick [a summary of plants with their native names is given later]. The undergrowth includes a vine with lobed, sub-cordate leaves and a small bur, a Boehavia-like low plant with red and green stem and purple or white flower (possibly 2 spp.), a Lepidium-like small shrubby plant with linear-lanceolate leaves, some serrate truncate at tip and white flowers on a bottle-brush-like stalk.

Inside this marginal fringe the dominant plant is the coconut palm which grows thickly over the greater part of the interior, except in several low swampy areas to be described later. Among these grow the large Baka trees, fully four to six feet in diameter, of soft wood, with an elongate sub-cordate leaf three to five inches broad and six to ten inches long. Some of these trees attain a height of 35 to 40 feet and are flattened off a short distance above the general level of the vegetation, as if truncated by the wind. About two species of grass are found, one in clumps, similar to bunch or wire grass and are generally scattered over the ground. A fern with a palmate frond, (found in Hawaii) grows about, at the bases of the coconuts and in the damper areas. Birds-nest ferns grow in crevices of other trees, especially in the Pandanus, of which there are two spp. the one with large edible fruits and the rough edged one. These ferns are eaten by the natives. There is a tall shrub or small tree, a fiber plant, called Roa, and a species of noni.

Some of the marshy - "kapuhua" (my name) are planted to taro and bananas with them, but more especially where they are absent one finds the following

plants: - A hau-like tree, pandanus, noni, a common sedge, tall abutia-like

tree with purply red fruit and small white blossoms, grass (the same spp. ap-
parently as that elsewhere, but ranker) the Boerhavia-like plant (more

luxuriant) and green scum on the dirty pools of open water, which is, however
fresh and used for drinking. On rotten logs and manure (from the pigs and
three horses on the island) grow bracket fungi and small white toad stools.
A very little convolvulus-like vine was seen. A leafless parasitic vine
grew about the bases of the coconuts and over other plants resembling Vigna.

INSECT LIFE OF MASSAU.

The number of species of insects are not many, but of individuals there

are quantities. A small brown fly and green Pallopus (Dolichopodids) abound
the leaves of plants. Everything is covered with ants, moderate size, black
and reddish, and a small reddish-fuscous species; they are on all the plants,
in rotten logs, under fallen coconuts, under rocks, among roots; in short,

everywhere, and in great numbers. Spiders, the same spp. apparently as on
Wake, have their webs abundantly from branch to branch. There are also one
or two other spp. of spiders. Small weevils, small weevils, salmon-pink

and white, are on leaves and roots. Red-brown dragonflies dart about the
marshy pools, about which are found small nemocera flies. Tiny black (Barbo-
flies are attracted to manure. The day mosquitoes Aedes severalis are tron

some. Numerous leathoppers in the grass and always on noni leaves, of two or
more spp. The leaves of the Scaevola are abundantly mined and on them I can

a small black Agromyzid, a pale yellow crane fly, and a small brown mero-
lipidoptere; the larvae of any of the three might ^{have} caused them. The white
moth with red and black spots, (the larvae of which were on Tournefortia on

Wake) is present, but not abundant. There are a few smaller moths, but no
butterflies. One or two spp. of cockroach, one being dug from rotten logs.

The house fly (the narrow-fronted sp.) is not only abundant but a pest, being

very "sticky" and hard to shake off.

Pictures:-

Roll 4-4) Penstemon of typical bit of beach, reef and marginal vegetation taken at 10 A.M. at S.E. corner of Nassau, looking W. " 4-5)

Mr. McFall gave me a valuable sheet of weather data, covering the period of his residence as manager of Nassau. Copy as follows:-

NASSAU WEATHER. (F. L. McFall).

Rainfall.

"From June 18th 1921 to Dec. 31, 1921	216 points.
" Jan. 1, 1922 to June 30, 1922	318 "
" July 1, 1922 to Dec. 31, 1922	422 1/2 "
" Jan. 1, 1923 to June 30, 1923	180 1/2 "
" July 1, 1923 to Dec. 31, 1923	420 "
" Jan. 1, 1924 to Jan. 23, 1924 *	110 "

This is worked out from a standard sized kerosene tin at the rate of one eighth in. = 12 1/2 points.

*Rain gauge blown down on night of Jan. 23, 1924.

Prevailing winds from April to September S/E trades. From October to March from N/E to West - very rarely we have south or southwest winds."

Mr. McFall also presented the Museum with a piece of heavy iron-colored stone, found under the edge of the reef on the N.W. side, where there is some little deposit caught in the reef. He would like very much to know the com-

position and possible origin.

Gathered up a small quantity of dirt from about the roots of the Lepidoptera like plant, which contained land shells.

Also collected from under coral blocks and rocks containing land shells. Hermit and land crabs abundant, especially the former, of which there

are, according to Mr. McFall about 5 species:- red legged (as on Wako), white legged, purple legged, green legged, large and small - (some may be the young forms of one species). They are called "ungu" by the Bilice boys.

Lobsters are abundant on the reef about the 1st quarter of the moon.

And fish are common off the reef on the south side. Mr. McFall called my

attention to a single tree of Pandanus aspidus growing near the east end of the

island. He said it had been washed up on the shore as a "little green ball,"

and was planted by one of the native boys. It is now about 7 feet high and

doing well. Correlle says it is common on Suvarov I. to the E.S.W. (We found

common enough on Puka Puka, 45 miles to the N.W. by N.

Mr. McFall presented the museum with a jar of Nassau sea shells, mostly

cowries and several large cowries. (Cyprius).

February 28, 1924 (Thursday). All over the island with an Ellice Island

boy, Fakato, collecting more specimens, making further observations on the

plants, including their native names, and taking pictures:-

Native Names of Nassau Island Plants. (Spelling phonetic).

My Name

Ellice Is. (From Fakato) Fakata (From Hono)

1. Scaevola gmasu paketa = napaika = gmasu

2. Tournefortia tarumu (?) (tansum record - tahono = ngongo ing to Hedley - Emory)

3. Kauri-like tree pua tauono = kahala = pua

4. Bulca tree. Pisonia bulca puatea

5. Fiber plant unga-unga roa

6. Pandanus fala

7. Coconut nin nin

8. Beach runner with fortorl va lahahala

9. Noni noni noni noni

10. Hau-like tree for (used for stacks in house building)

11. Birds-nest fern laucatur (?)

12. Lophidium-like ruma (?)

13. Fern male

14. Sedge (Plant spec. moku)

Native Names of Nassau Island Plants. (Cont.)

My Name	Bilice Is. Name	Other name
15. Boerhaavia-like vine	ungamga or gumga	(Plant Spec. 10)
16. Grass	maka ("kaekae for horses")	
17. Taro	talo	
18. Banana	tuti	
19. Convolvulus-like vine	tuti	
20. Leafless parasite	takimoi	(Vigna)
21. Low prostrate herb with small ovate leaves	sounds like nuna = (ngumga?)	
22. Woodstools	tallinga	
23. Large dry-land taro	tamu	
24. Cultivated bean-like vine on a pole	uifi	
25. Large tree with purly red fruit	puka-val = (Hemandia potata)	
26. Tree resembling kou, (It is kou, saw blossoms later in Puka Puka)	kanava	sap used as gum for snaring birds (common near the swamps).
27. Manioc (cultivated)	vatau or gmasu, (root eaten)	
28. Large tree	tatau	

BILICE ISLAND NAMES FOR INSECTS, ANIMALS, ETC.

Hermit crabs.	unga.	Love bird (tern) ekiaiki
Moths	pepe	Small black mite and tiny red mite caught under rock
Cockroach	mongamonga	No beetles seen on island except a domestic green tenebrionid or domestic about camp.
Ants	lo (or g'lo) or leo	A large brown spider caught in pandanus head.
Flies	gnum	(those on different plants called) (after the plant as gnum-pua.)
Spiders	levalava	
Lizards	mo (not mo'o)	

The lizards, moderately large skinks, are very abundant, appearing the

same sp. as on Johnson and Wake. There is also a Gecko and a large black

salamander-like lizard with scales like an alligator. Mr. McFall will collect

and send.

Pictures:-

Roll 4:6 Ratan tree, one of two fully 40 foot high near the native camp with my guide and a native boy, Pale, in front of the huge tree and laborers with their coconut-leaf baskets near west end of island looking S.W.

Roll 5:2 Low marsh-seep, in which are grown bananas; with hau, sedge, grass, etc.

Roll 5:3 Another "Kepuka" showing the embankment by which the E-W "road" crosses, lined with young coconut palms; with hau and pandanus behind, sedge and grass in foreground.

Roll 5:4 Fou (fiber plant) on right, dead buka tree on left and live buka-val in background amid coconut palms; torotoro (beach vine and tangle of grass in foreground.

Roll 5:5 A little enclosed patch of "tame" (dry-land taro) and a plant of "uri" (on the pole). The small boy is sitting on the end of a fallen buka trunk fully 4 feet in dia.; in the background are coconut palms and a buka-val tree. S.E.-Central part of island, looking west.

Roll 5:6 A non-typical, but inclusive picture of the marginal plant barler showing coconut "kanani" = papua, senevole, pandanus, fourfourta, and beach runner.

Roll 6:1 A "Kepuka" filled with hau, pandanus, buka and kamava tree in center between the coconuts.

Roll 6:2 Manager McFall, family and Mr. and Mrs. Corveta in front of manager's house.

Roll 6:3 Nearly entire population of Nassau, (mostly Bilisee boys) in front of one of the native houses.

Roll 6:4 Native baskets, the center one used to carry coconuts. They are made of coconut leaves.

Roll 6:5 Canoe and S. shore of Nassau from the "France," looking N.E.
Roll 6:6 South side of Nassau, looking N.

Left south side Nassau about 6 P.M.

Spent evening developing two rolls of films.



Feb. 29, 1924 (Friday). To eastward of Danger Island at 7 A.M. Three

low, flat, coconut and tree covered islands connected by reefs; Putka Putka

and Motu Koe appearing about twice N.S. dimension of M. Koe (east side) apart

Ran around N. side Putka Putka and landed in N.W. cone.

Sight at 8:34 with bearings on islands of N.W. 1/2 W. and S.S.W. gave

Long. 165° 57' W. to 165° 58' W. Lat. taken as 10° 55' S.

Sight taken at 9:05 when in same lat. as N. point Putka Putka gave Long.

165° 56' W. Lat. being 10° 53' S.

Sights taken on ship in vicinity of Putka Putka while we were on shore:-

4 P.M. Feb. 29. Long. 165° 50' and 165° 48'. Lat. taken as 10° 54' S.

Long

A.M. Mar. 1 (S. 10° 53') Assumed 165° 48' by sight 165° 56' 11 miles to W.

A.M. " 2 (S. 10° 51') " " " 165° 48' " " " 166° 01' 18 " "

P.M. " 2 (S. 10° 53') Long: 165° 48' " " " 165° 48' and O.K.

A.M. " 3 (S. 10° 52') " " " 165° 47' " " " 166° 00' 13 mi. to W.

P.M. " 3 (S. 10° 53') " " " 165° 48' " " " 165° 48' 165° 51' 0.

Official conference with Missionary and finally with chief and assemble

people in the meeting place, a corrugated iron roofed building with open side

Some little trouble because Corveta hadn't obtained permission to shoot birds

in these islands. There was no question about my objects of collection, after

I had convinced them that I was not a spy. The difficulty of explaining was

increased by the fact that no one on the island spoke English with any fluency

only the Missionary Rev. Kare and one or two natives understanding it at all.

We spoke to them through Hono in a mixture of Karotongan and Tahitian.

The people are industrious looking and intelligent. The population is

about 560 (200 men, 100 women and 260 children). They appear well fed and

prosperous, most of the women being dressed in European clothes - a loose

fitting dress of white or colored calico, with straw hats trimmed with ribbon

or beads. (Those are made of pandanus or coconut fiber and much resemble the

1. Pempits, a number of patches, especially at N.E. end of island. (Gneugne nearna)
2. Pandanus, fairly abundant, at least two spp. (wala = Tala)
3. Scaevola, abundant, leaves bluish. (graco)
4. Dodder (?) a leafless vine growing over Scaevola, etc. (Tahiti name kaimoka) [According to Hono this is the vine with which "Hono" smears the giant with the long legs - in a favorite Tahitian legend]. Plant spec. 15.
5. The beach runner with the bur and yellow flower. (vavae)
6. Sedge - same as on Nassau (pulamu)
7. Taro (talo) extensive patches grown in mud (but not under water) behind church and running up toward N.E. corner of Puka Puka.

DANGER ISLAND PLANTS. (With their Puka Puka names).

names. These I later verified from the older man. company with a troop of little wreaths, some stark naked, who supplied the na

I spent the rest of the day exploring and collecting around Puka Puka I raised in some numbers.

Looking sugar cane. There are no breadfruit trees. Pigs and chickens are a year. Other products are taro, bananas, a very few limes and some sticky wells which give good water. They ship 60, 80, sometimes over 100 tons copra from the iron roof of the meeting house, beside the extensive seep holes and The water supply is good, there being two large lime cisterns with drea

which separates part of the village. with stones and a high culvert has been constructed across an arm of the lagoon being made of coral lime - whitewashed. The walks are paved with gravel, in along a deep bay, is neat, clean, substantial, well-built, many of the houses The village, which stretches around the entire lagoon side of the island

or skirts (girls) when dressed up. scarce. The lavala is worn only by children and even they wear cloth trousers under-shirts; when dressed up, white or khaki coats and straw hats. Shoes are Hawaiian products). The men wear blue overalls or cloth trousers and white

8. Hat grass with a small slender leaf and clover like blossoms, abundant, (vaõvaõ).

9. Large tree with purfly red "apple"-like fruit (pukana).

10. Kamani-like tree. (tamamu = papua = tafamo).
(Tahitian)

11. Large tree with coarse ovate leaves and small white flowers (vetau).

12. Boorhaavia-like plant (same as Nassau) (gran).

13. Bulca tree (Puka = puatua).

14. Tournefortia tree. (taihina = ngongo (??))

15. Boorhaavia-like plant with purple flowers (monoi) (mangamanga) (Plant S)

16. Low shrubby herb with reddish panicle (same as Nassau) (Puluanu).

17. Small herb with cordate leaves (pohni).

18. Fern (same as Nassau) (malie)

19. Banana (wuti = mata).

20. Tall shrub with cordate leaves and axillary panicles of white flowers (fiber plant) (van or van) (Plant spec. 33).

21. Cultivated plant with a long lanceolate leaf - growing with taro (puluanu)

22. Giant taro (puidika).

23. Sugar cane (ton).

24. Gardenia-like tree with a white, trumpet-shaped sweet smelling flower, (tiale) (Plant Spec. 34).

25. Lepidium-like plant, with bottle-brush white flowers (gran).

26. Birds-nest fern (lau kovaava or kosava).

27. Noni, with a large leaf and small fruit (I saw no ripe ones), abundant (noni).

28. Malo tree (Tahitian malo - told me by Hono, I didn't see the plant).

29. Ton tree, the hau-like tree (akava).

Insect, and Animal Names and Other Native Words.

Dragonflies - (pape)

Flies (especially the abundant house fly (tango)

Larva (caterpillar) of Tournefortia moth - white moth with pink and blue

spots (potipoti).

Blue butterfly with white spots (kawapule).

Small red brown butterfly (kitikitilangi).

Brown spider (mangamanga).

Sow bugs (popolanga or popolunga).

Small green beetle (punupunu).

Ants - 3 to 6 spp. A large red sp., a moderately large black, ditto red, small fuscous, and the long antennaed "crazy ant". (all called "leo").

Small tettigid grasshopper (kalewalowa).

Mosquitoes (^{Ae}aedes scutellaris) (namu).

Large brown moth (like pemphis moth on Wake).

Same green Psilopus (Dolochopodid fly).

Hermit crabs (unga). Land crabs digging holes in ground (kaipia - manua taria).

Large red-orange land crab (pekakula) (it lives under rotting coconuts).

The lime ovens (hemupunga) in which coral rock is burned to make lime for house construction are nearly open pits.

Watched a small boy making fire with two sticks made of puapua tree. The under, flat piece with the groove in it is called "lakau". In this groove a short, pointed stick (āka) is rapidly rubbed back and forth, the fine dust from the scraping quickly smoking from the heat of friction.

In the shade of a coconut leaf thatched hut an old native was plating baskets (ola) the process being called cola. The fine weave baskets from split coconut leaf are "ola," the coarse woven ones, in which the whole leaf is used, being called "keto." A fan is called ili (in Tahiti Tai ili). Hat = pale, usually made of pandanus leaf (lau wale). A lavalava is called a paleu. A fine weave mat = panga (Tahiti piui), coarse mat - takapau, (of coconut leaf) takapau = (Tahiti paua niu). If found the coconut maggot fly on a birds-nest fern (under which circumstances it would be called "lango patia").

Lizards are very abundant (called moko).

The western half of the island (Puka Puka) is much drier than the eastern, which is occupied by extensive seep-swamps, planted to taro and bananas, with occasional sickly stalks of sugar cane.

The paths, in some places, especially near the coral clinker beaches are paved with a single line of stones, like the Hawaiian "alanui."

Leafhoppers are abundant on grass and certain plants, such as noni, and Lipidium. The Scaevola, "Kamani" and vau had a species of brown beetle on them. Pomphis had the same long gray caterpillar on it that occurred on Wake. Small nemocera diptera (Mycetophilid ?) on taro leaves.

Roll 7:1 Missionary and some of chief men of Puka Puka in front of Missionary's house.

Evening got some of the old men, including Joe (Makahiki man) talking stars:-

Puka Puka Star Names

Evening star (Venus)	"Tapau"
Pleiades (7 sisters)	"Mataliki"
Belt of Orion	"Talunga Maui"
Megellan's cloud	"Hea"
Milkey way	"Mungo"
ⁱ Sirius, Castor and Pollux (all referred to as "Molemele")	
Southern Cross	"Tau tolu"
Leo ("Sickle")	Wale a wetu
Stars (especially large ones)	wetu
Small stars	mata
Shooting stars	ka toto

(Spent night in home of the missionary Rev. Kare).

Saturday, Marsh 1, 1924. After good breakfast provided in part by Rev. Kare, aboard schooner for additional supplies. Then in native canoe sailed

south the length of the lagoon to Motu Katava.

Description of Lagoon - Danger Islands.

The three islands, Puka Puka, Katava and Koe - making up the Danger Is. are connected by broad reefs, which on the west and south are always awash. The atoll thus found is about 3 by 5 miles in extent, enclosing a triangular lagoon, narrow at the north and widening to about 3 miles E and W at the south. The north end of the lagoon, between the arms of Puka Puka, is shallow and filled with coral heads and reefs, which continue intermittently for about 1/2 mile, until south of opposite a sand cay being coconuts and pandanus. On the east a long arm of sand and coral crowns the reef for another 1/2 mile and intermittently beyond. South of this cay and area of coral heads is a stretch of nearly open water, fairly free from coral heads. The water is deep, up to 8 or 10 fathoms. One or two coral heads rise to near the surface within this area. The south end of the lagoon, near the two southern islands, is again blocked by coral heads and reefs.

Rough Sketch of

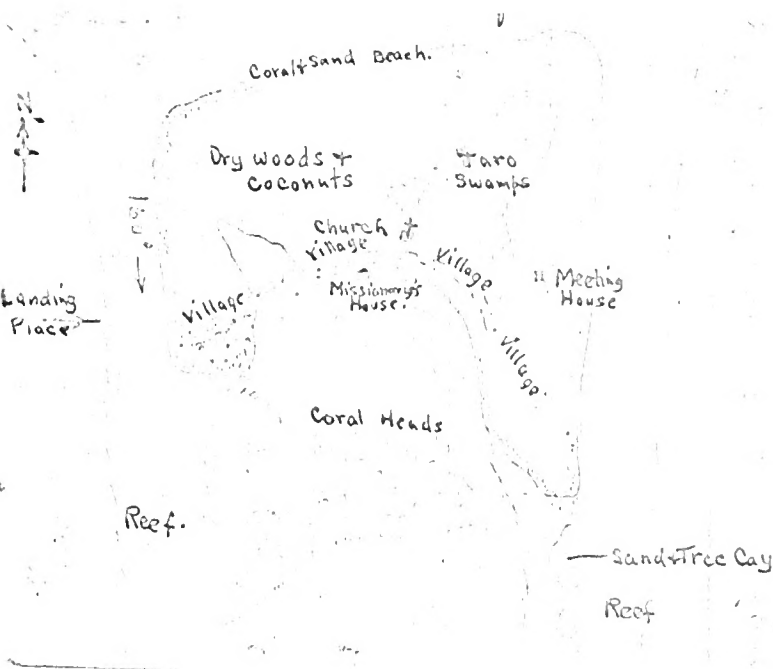
PUKA PUKA

The island is a little less than one mile across.

Dash line represents edge of reef.

Dots represent sand or broken coral.

Trails run everywhere, only the main path across the culvert connecting village is shown.



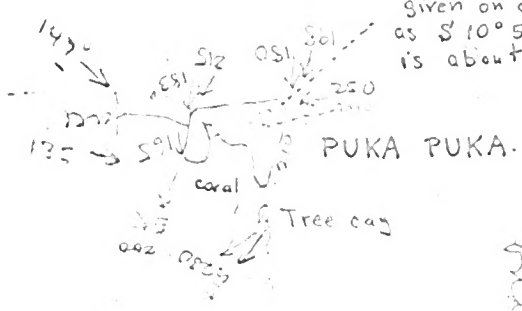
ROUGH SKETCH MAP OF THE DANGER ISLANDS.

ROUGH SKETCH MAP OF THE DANGER ISLANDS.

0 1 2 3 4
Approx. scale of Miles.



Lat. of this point
given on chart 1980
as S 10° 53'
is about correct.



OPEN WATER

Reef
Submerged
extends out
2 or 3 miles

Motu
Kavata
Kotawa
coral

Motu
Koe: Ko

Bearing taken Aug. 5, 1938
 with gyrocompass from
 bridge of Rodgers B. Tanager

It will be noted that this sketch differs materially from that of Chart 1980. The general bearings and shape of islands are here correctly drawn. The distances could only be estimated.

47

It will be noted that this sketch differs materially from that of Chart 1980. The general bearings and shape of islands are here correctly drawn. The distances could only be estimated.

Motu Katava is linear ovate in outline, a little less than a mile long N.W. and S.E. and about 1/2 mile wide, at widest place which is at about the middle, but W. of landing bay (lagoon side). The vegetation is very dense at the W. end, (the most luxuriant of that on any of the three islands) with tall Buka trees, dense undergrowth of small trees and shrubs and large birds-nest ferns. At the E. end the vegetation is the usual low, dry type, although there is a patch of conspicuous tall Buka trees a little E. of the middle.

Motu Katava is perhaps 3 to 4 miles S. S.W. of Puka Puka, the broad connecting reef being continually awash. Katava and Koe are less than 1 1/2 miles apart, the broad, flat connecting reef also being always awash.

The total height of the island including the vegetation, does not exceed 80 feet, the ground not rising over 40 feet and none of the trees being over 40 to 45 feet high, the highest growing in depressions.

The heights on chart 1980 are much overestimated, Katava being the highest. Puka Puka next with less than 80 feet, and Koe the lowest, nowhere exceeding 60 to 65 feet. The slopes there given, especially of Koe indicate that the two southern islands were not visited when survey was made.

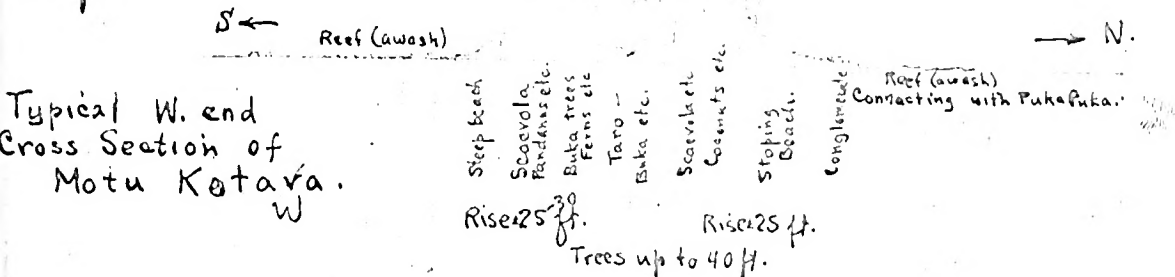
Fresh water is to be found on Katava, both about the huts, on the N.E. side, to which the inhabitants of Puka Puka move during copra gathering season, and in the seep holes in the center, where taro and bananas are grown.

The vegetation is about the same as on Puka Puka, no new plants being noted except a giant taro with a large candle-like flower enclosed in purple sheath, 10 to 12 feet high, leaves 2 1/2 by 4 feet, and a tree with thick, dark green ovate leaves and fig shaped orange fruit. The insects were much the same, with additions as follows:- Small yellow-brown centipeds, termites and purple scorpions under rotting bark and fallen dry coconuts; black and brown beetles, pale yellow crane-fly, black Agromyzid fly, red-black spotted coccinellids, Odymeus-like wasp, all on Scaevola. Mites, sowbugs, orolamid mites.

On the north side a bed of reef-sandstone conglomerate dips N. From the W. point a partly submerged reef extends far out to the west, with the surf breaking on it. The south side has a steep lump-coral beach and broad, flat reef. A cross section of the west end is as follows:-

Typical W. end Cross Section of Motu Katava.

as follows.



Typical W. end Cross Section of Motu Katava.

The mosquitoes, (*Aedes scutellaris*) are abundant in the low, central depression and bite villainously. There are numerous green tailed lizards, scampering everywhere, and I caught a gekko under a hollow ^{log} ~~stick~~ at noon.

Some *Ipomoea* vine (not *pes-capri*) climbing over palms and trees.

The mosquitoes (*Aedes scutellaris*) are abundant in the low, central depression and bite villainously. There are numerous green-tinted lizards, scampering everywhere, and I caught a gekko under a hollow log at noon.

Some *Ipomoea* vine (not *pes-capri*) climbing over palms and trees.

As a convenience in gathering coconuts two paths have been cut the length of the island, one on each side of the central depression, with numerous intersecting cross paths at right angles.

Pictures:-

Roll 7:2 N.W. end of Katava, looking out along submerged reef, with surf pounding in distance.

Roll 7:3 An average sized Buka (*Puatea*) tree, compared with Hono. It rises to a height of 35 to 40 feet. Some more.

Roll 7:4 Looking E. toward Motu Koe from S.E. point of Katava. Lagoon with canal in middle; at left the mouth of a wash, showing cut made in the conglomerate beach.

Roll 7:5 Puka Puka and W. connecting reef, from Katava, looking N.E.
Note the north sloping conglomerate in foreground; our schooner at left in cove and lagoon at right. Scaevola and young coconut palm in foreground.

Found at least three spp. of landshells under fallen leaves, sticks and dry coconuts.

Back to Puka Puka, having to paddle all the way against the wind which had shifted and prevented sailing. Supper of chicken and fish, cooked in imu. Watched old Puka Puka woman place the food in an imu:-

FILLING THE IMU

The coals and small hot stones which had been in and under the fire were lifted and scraped away with a bent coconut mid-rib "forceps." In the resulting depression (perhaps three inches deep and 2 1/2 feet in diameter) were placed the parcels of food - taro, fish, etc. - wrapped in taro and coconut leaves; two rows of fine and a few odd ones around and on top. The hot rocks were then pushed back against the periphery and the whole was covered with sections of coconut husk, the outside up. Over these were spread damp gunny sacking.

Sunday March 2, 1924. Attended three church services during the day:-

1. Special "family prayers" for us before breakfast. (Scriptures - Revelations 21:22 to 22:5).
2. Communion services at the large coral-lime church, in company with nearly the entire population, at about 10:30. (Sermon from I John 3:11).
3. Vesper services in the middle of the afternoon, conducted by the assistant minister, Rev. Kare sitting with us in the minister's pew, at left front of church.

Puka Puka Communion Services

The missionary was from Rarotonga, (London Missionary Society). He had been born in Puka Puka, sent to Rarotonga and Tahiti to school and assigned

to his native islands.

The Rarotonga Bible was used as well as a hymn book in that language.

The order of service closely followed that of any protestant church:-

Order of Service

1. Announcements, both religious and seclar, for the week, in the course of which we were duly introduced and our mission made known.
2. Song, Hymn. 3. Prayer by an old man in the congregation. 4. Scripture reading.
5. Another hymn introduced and read by the clerk (?) sitting below the pulpit.
6. More scriptures. 7. Another prayer (absolutely unintelligible) muttered by an old man in the congregation. 8. Hymn. 9. Scriptures, with long explanation of different parts. 10. Hymn.
11. Baptism of two babies, carried by mother, but presented to minister by father.
12. About $1/3$ to $3/8$ of congregation here went out and the communion followed. 13 deacons took their place on front row.
13. Passage of Scripture. 14. Hymn. 15. Scripture. 16. Prayer. 17. Ex-planation of passing the "bread". 18. Passing of plates of finely cut taro. 19. Prayer by chief (who was one of the deacons). 20. Explana-tion of the "Cup". 21. Passing of the glass containers of coconut milk.
22. Prayer. 23. Dismissal.

(Being the first one in the first pew I was first to receive the communion, but apparently made no mistakes).

The first two pews (rough wood benches with single piece for back), were filled with young women. Behind these were several benches filled with men only and behind these a mixed congregation. The chief men sat along the sides of the church facing inward, our place in the minister's pew being the most forward of these on the S. side, at the ministers right. The pulpit was raised in front center, about 8 feet, and in front of it the communion table, behind

which sat a drowsing clerk-like man.

The women were all dressed in white or colored calico loose fitting dresses, all wore hats of pandanus or coconut weave, decorated with ribbons, beads, seeds, etc.; a few wore cloth or lace hats. The men all wore white shirts and trousers, a few with white coats, one a khaki British uniform coat. Saw very few shoes.

The singing was, I suppose, typical. The men and women sang parts, the women, high pitched, squeaky, and nasal; the men deep and guttural. At the vesper service Rev. Kare told me the numbers of the hymns and I tried to follow them, but could not make out a word. The tunes were native.

Spent the time between and after church services in taking pictures about Puka Puka and collecting landshells, which are not abundant, but include about 3 or 4 spp. - one or two small brown, one flat yellow, and one elongate, conical, sharp light yellow green.

Pictures:-

- Roll 7:6 Looking south across the lagoon toward Katava, taken from the lanai of the missionary's house. The raised structure in the center is apparently used to dry copra, there being many of them.
- Roll 8:1 A pupule (half witted) girl and native women, in front of house used for mixing lime; on way back from church. (Puka Puka).
- Roll 8:2 Village on bay of lagoon from S.W. arm Puka Puka. Looking E.
- Roll 8:3 Causeway or embankment across arm of lagoon; gravel walk in foreground, missionary's house in background.
- Roll 8:4 One of the taro "kepukas," typical of many, which stretch N.E. from behind the church building, toward N.E. corner of island. Marshy underfoot.
- Roll 8:5 Interior of the Puka Puka church, inside dimensions about 75 by 40 ft. 15 sots of pows, the middle tiers 20 feet wide, side ones 8 feet. The thatched roof rises 30 to 35 feet; walls and floor of cement or coral lime.
- Roll 8:6 Henri Hopper, a half-cast, his 6 children and other children in front of his home. (Taken by request).

Evening - talk with Makohiki man named Joe, who has lived in Puka Puka 44 years and speaks fair English. He keeps the little store where calico and a

few provisions (staplos, "lollies", knives etc.) may be had.

Monday, March 3, 1924. Sailed down across lagoon to Motu Koe:-

Motu Koe lies about 1 1/2 miles S. 60° E. of Katava and about 4 miles S. and a little west of Puka Puka, (the west point of Koe is S. 15° E. of Puka Puka). It is connected with both these islands by broad flat reefs for the most part awash, but part of that toward Puka Puka, which forms the east wall of the lagoon is raised above the water in dry sand.

The island is broadly horse-shoe or crescent shaped (see sketch) slightly larger than Puka Puka, but not as thick. The arms point nearly north. From east to west it extends a little less than a mile, but is only 1200 to 1500 feet thick.

It is the flattest and least luxuriant in its vegetation; nowhere rising more than 60 or 65 feet to the tree tops. Fresh water is abundant, both in the shallow wells near the native houses, which line the lagoon, and in the seep holes toward the south-west central area. Probably less than two acres are under cultivation (taro and bananas), although coconut trees grow in some numbers among the other vegetation.

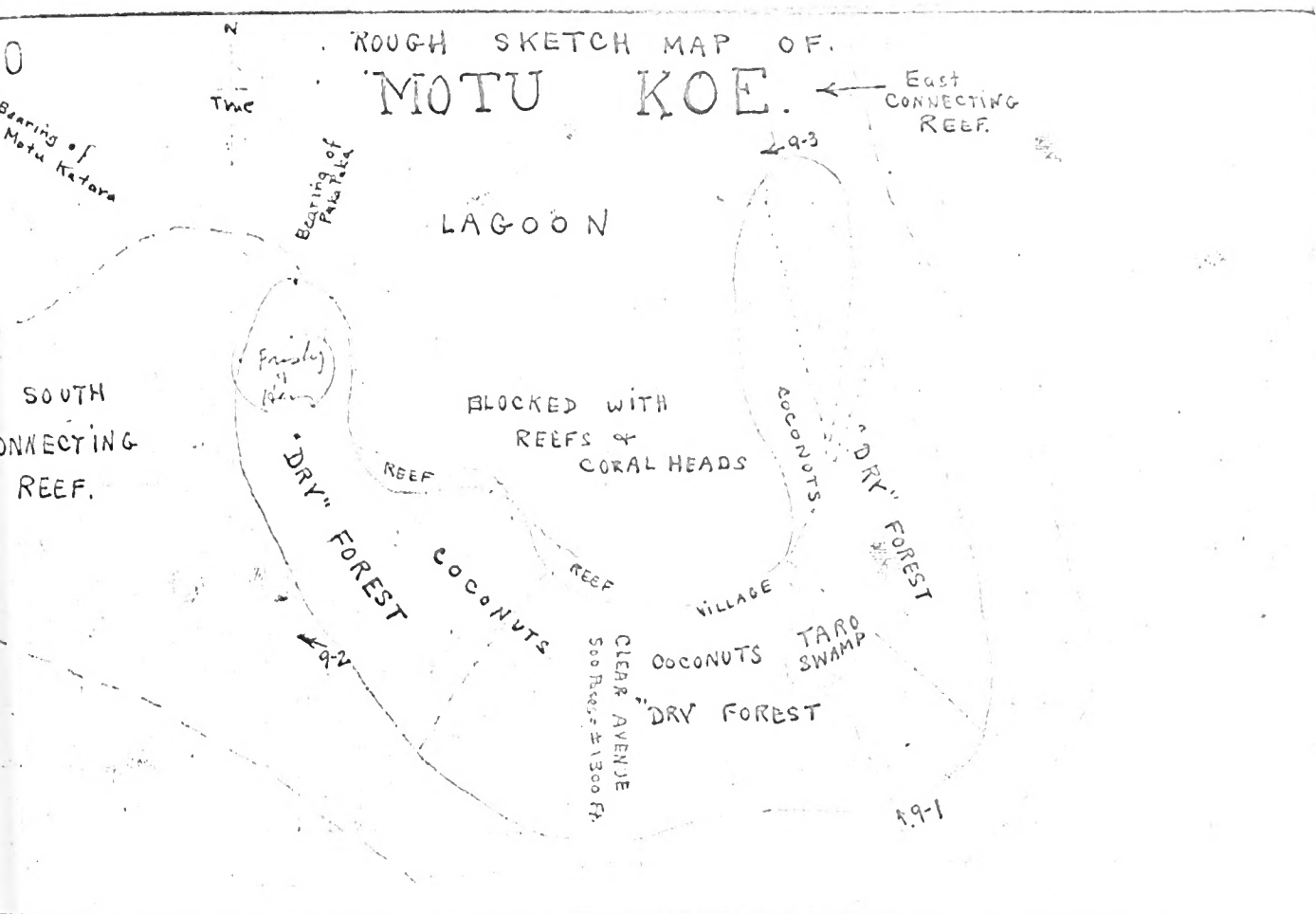
On the south side the reef is wide and flat, with a broad head of coral fragments, which at the S.E. end is higher above the edge of the reef than inland a few rods.

The vegetation is the same as in the drier portions of Puka Puka and Katava:- Scaevola, Pandanus, coconut palms, birds-nest fern, beach runner, ipomoea-like vine, grass, tamanu (Kamuni-like tree), Tournefortia, Boerhaavia-like herbs, low shrubby herb with red panical, maile fern, tall fiber shrub or small tree (vau), lepidium-like shrub, noni, a few Buka trees and in the one low swampy area - bananas, taro and the sedge.

From the villages along the lagoon bay paths radiate out, some making clear cuts stright through to the ocean side, (which allowed me to pass the

the distance.

Rough Sketch Map of MOTU KOE



Numerous large purple-legged hermit crabs and a few very large red land crabs (abrosal shell, 3 1/2-4" in dia.). Lizards abundant.

About the same type of insect life as the other two islands. Flies sticky, following one about in swarms - (the narrow-fronted sp.). Great numbers of the blue, white spotted butterfly, both male and female. Also a few small, red brown butterflies. At least four spp. of dragonflies. A large brown (common), large red (many), small brown (common), small red (common about taro patch), and one or two specimens of the very large green sided species of Hawaii. Two spp. of black wasp - one like *Odynerus* and a Sarcophagid fly on *Senecio* besides small flies and a beetle.

Gathered a number of "tafono" fruits from the ground (the *Acacia*-like tree).

Pictures.

- Roll 9:1 One of the avenues leading from Ocean beach toward lagoon, looking E. by N. from S.E. corner of island. Typical veg. and "alanui" of flat rocks.
- Roll 9:2 Looking south reef toward Motu Katava, from S.W. curve of Koo. Ocean on left, lagoon on right. Easy to walk across at low tide.
- Roll 9:3 Our canoe ready to start back to Puka Puka from N.E. pt. Motu Koo. Facing S.W. toward lagoon bay.

Back to Puka Puka and after eating (4 P.M.) received a present of taro, coconuts and 5 chickens, the gift of the Missionary, the chief, and the people, for our having taken communion with them on Sunday.

Roll 9:4 and 9:5 The gifts and the assembled natives in front of the Missionary's house. The chief occupies a kerosene box in the right foreground.

Roll 9:6 Preparing to leave for the ship in the small boat, accompanied by the chief; with the missionary in a canoe accompanying us. Picture taken from a few yards out on the reef while the gifts were being put into the small boat from the canoe. Looking E. at about 5 P.M.

Stood out to sea, after making suitable presents to chief, missionary and congregation. Log. 55. Fair wind from N.E. Pressed plants in evening.

Tuesday, March 4, 1924. Puka Puka bound for Phoenix I.

Squalls during night with rain.

8 A.M. Bar. 29.99. Log. 112. Wind from W. to N.N.E. Sky overcast, sea rough.

Position. Noon. Lat. 10° 00' S. Long. 136° 20' W.

Squall in evening that ripped our jib to pieces and put holes in the main sail.

Wednesday, March 5, 1924.

Sky overcast but sea calmer.

8 A.M. Bar. 30.01". Log. 80. Lat. 9° 25' S. Long.

Noon. Log. 87. " 9° 19' S. " 137° 08' W.
65 mi. course. 318° true. Mag. N.W. 1/2 W.

Developed 2 rolls films in evening.

Crew mending sail.

Thursday, March 6, 1924. Near mutiny in crew. They came to terms when we threatened to put back to Pago Pago and actually turned the ship's head S.W. by W. for a few minutes.

9 A.M. position Lat. $8^{\circ} 20'$ S. Long. $167^{\circ} 48'$. Sky clear, light wind from N.N.E.

Noon " " $8^{\circ} 08'$ S. " $167^{\circ} 53'$ W. Sea smooth. 90 mi. N.W. by N.

Friday, March 7, 1924. Partly cloudy, clear at noon. Fair wind from N.N.E.

8 A.M. Bar. 29.99. Log. 60.5. Lat. $6^{\circ} 45'$ S. Long. $168^{\circ} 51'$ W.

Noon " 29.98. " 85. " $6^{\circ} 22'$ S. " $169^{\circ} 01'$ W.

Fresh breeze N.N.E. and N.E. Heavy sea.

Distance made 24th 122 mi. N. 30° W. True.

Distance to Phoenix I. 187 mi. N.W. $1/2$ N. (Mag.)

Wrote up note books all day and developed 2 rolls films.

Saturday, March 8, 1924. Clear. Moderate swell, light breeze from N.E.

8 A.M. Bar. 30.01. Log. 97.5. Lat. $4^{\circ} 50'$ S. Long. $170^{\circ} 28'$.

Noon " " 117.5. " $4^{\circ} 31'$ S. " $170^{\circ} 35'$.

Hoavy current setting to the westward. According to our A.M. sites we have been set 22 miles to the west of an dead reckoning position.

Position:

3:48 P.M. Bar. 29.96. Log. 133.5. Lat. $4^{\circ} 18'$ S. Long. $170^{\circ} 29'$ W.

Phoenix I. N.W. by N. $1/4$ N. 35 mi. 153 mi. since yesterday noon.

Sunday, March 9, 1924. Partly cloudy, Bar. 30.03. Light breeze from N.N.E. Looking for Phoenix I. 7:45 A.M. sight. Log 99. Lat. (by dead reckoning) $3^{\circ} 45'$, Long. $171^{\circ} 03'$. 20 mi. to Leeward of Phoenix, the current having carried us 25 miles W. of dead reckoning position, despite allowance of 1 mi. 1 hr. current for 16 hrs.

8:30 A.M. Position: Lat. $3^{\circ} 49'$ S. Long. $171^{\circ} 19'$ W.

About ship on other tack, steering E. by N. against current and as close

PHOENIX ISLAND

Enlarged From H. O. Chart 1211

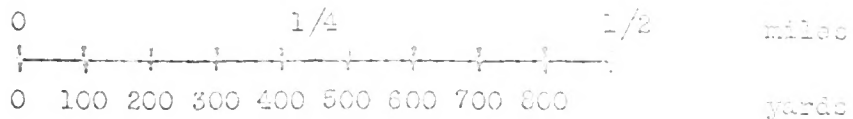
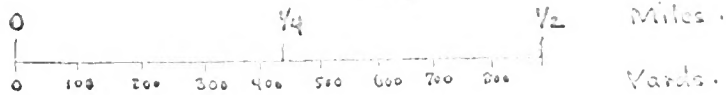
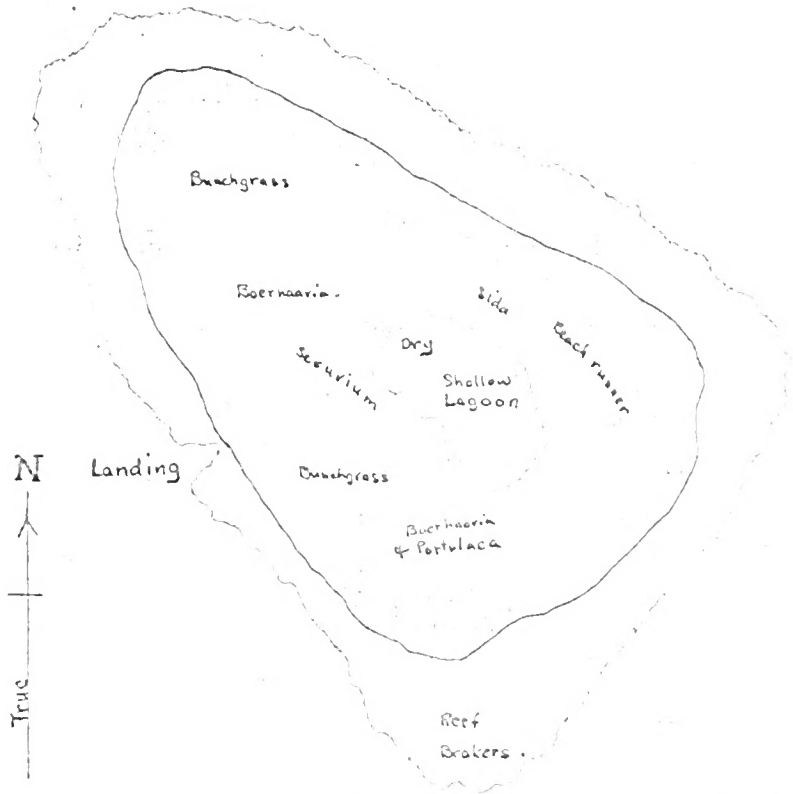
N. Point. Lat. $3^{\circ} 42' 28''$ S. Long. $170^{\circ} 42' 08''$ W.

PHOENIX I.

(Enlarged from H. O. Chart 1211)

N. Point. Lat. $3^{\circ} 42' 28''$ S. Long. $170^{\circ} 42' 08''$ W.

About 18 feet high.



to wind as we could. Fine Sunday dinner including chicken and fritters.

Noon Position. Bar. 29.96. Lat. $3^{\circ} 54'$ S. Long. $170^{\circ} 55'$ W.

3:30 P.M. Lat. $4^{\circ} 00'$ S. Long. $170^{\circ} 56'$ W. 22 mi. S.W. Phoenix. Log. 17.

Monday, March 10, 1924.

N.G. [7 A.M. Position Log. 88. Lat. (about) $3^{\circ} 46'$ S. Long. (about) $170^{\circ} 52'$ W. Between 12 and 15 miles S.W. of Phoenix.]

8 A.M. Position Log. 94. Lat. $4^{\circ} 09'$ S. Long. $170^{\circ} 52'$ W.

Noon " " 115. " $4^{\circ} 06'$ S. " $170^{\circ} 47'$ W.

Phoenix 23 $1/2$ mi. N. (Mag.) Changed course to N.N.E. at 12:15 with engine. Log. 117. Capt. Stenbeck thinks the current sets south west, at least 2 knots. When we head N.N.W. we go W.; when S.S.E. we go south west (without engine). Sighted breakers of Phoenix at 2:30, dead ahead (True N.) Took Roll 10:1 from mast and rigging, ^{as} we approached island. Ashore at about 3:45 P.M. The island is just as given on H.O. chart 1211, except that the reefs on the east side are not as wide as the area of breakers would indicate, being but slightly wider than that on W. side (perhaps 100 yards).

There is a good landing place, as indicated, on west side, the boat being able to go right up to the steep sandstone and coral beach.

The small lagoon is very shallow, not over a foot or so, with a large area of moist sand at its N. end.

Wwst side of lagoon fairly well covered with vegetation. East of lagoon for most part bare broken coral, except at north end, which supports, bunch grass.

Plants:-

1. Bunch grass, (*Lopturus*) most abundant on north and west sides. (Plant Spec. 16)
2. *Portulaca lutea*) (Plant Spec. 18)
3. *Boerhaavia*) Covers large area of S.W. and South; with patches in N. (Plant Spec. 17)
4. Beach runner with bur and yellow flower. In dryer localities., E. side etc.

5. Stunted sida, principally on East and South sides.

6. Sesuvium, around the lagoon, especially on N.W. end of it. (Plant Spec. 19)

Took Roll 10:6 and 11:1-6 of the lagoon, Frigate birds and vegetation on island.

Animals:-

Rabbits, white yellow and brown ex-domesticated, fairly abundant, but do not seem to have hurt the vegetation.

Quantities of Sea Birds:-

Terns:- sooty, blue, gray, white (love-bird).

4 spp. Shearwaters. (According to Correia) holes shared by rabbits.

Frigates with numbers of young, nesting on seaweed.

Boobies, Petrel, Gull, etc.

Turtle remains (of which I took the skull) would indicate their presence on I.

No lizards, no rats (seen).

Insects:-

Muscid fly, small black fly, small moth very abundant.

Spiders (large like on Necker) and Dermestids under dead bird. Leaf hopper.

"Monoplane" moth on Boerhaavia, Ephydrid fly about lagoon, bugs, micro moths.

No earwigs or butterflies.

Took bunchgrass sweepings to look for landshells, but no shells seen.

Shed and hut (marked on chart) long since gone. Tramway covered, but one pair iron wheels left.

Back to ship at 6:00 P.M.

Log. 34.5 steering N.E. by N. for Canton Island.

Phoenix is so low, reef so narrow, no trees, and so few breakers that it is practically invisible at night. Even with a crescent moon we could see nothing of it 1/2 hour after leaving, at 7 P.M.

March 11, 1924, Tuesday. 6 A.M. Log. 79.4. Enderbury Island being S.S.E. distant about 10 miles. Canton W.N.W. about 20 miles. Using sail and

9 AM. Canton visible ahead from deck. Steering W. by N., along S. and S.E. coasts. These are here covered with a growth of Scaevola, total height 25' - 30'. Dropped anchor off entrance to lagoon in 9 fathoms water at 11:15 A.M.

Ashore right after lunch.

Main entrance to lagoon has deep water well around Obs. point, but is blocked on the inside by coral heads. The point on the south side of the entrance (which I am calling Obs. point, because the Obs. spot was situated on the east side of it) is about 250 yards wide. On the lagoon side are the iron roofs and rotting remains of two or three shacks, now flat on the ground, and two broken iron tanks and a long iron cylinder, 50 feet long and 2 feet in diameter at one end, tapering to 14 inches at the other.

The vegetation on this point, which is typical of most of the other surface of the island (not trees) consists of:-

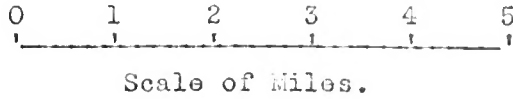
1. Lepturus bunch grass, usually much stunted; about 10" to 1 1/2' high.
2. Portulaca lutca, never very thick or high; usually small single plants.
3. Boerhaavia, in some places forming rather large masses, but prostrate.
4. Stunted Sida. Here not over 1 foot high, although elsewhere on the island it becomes 2' and even 3' high. (Plant Spec. 20)
5. Beach runner with yellow flower and bur; most abundant in dryer places where the other plants won't grow. (Plant Spec. 28)
6. Sesuvium - near the lagoon and in low seeps and dry water basins. (Plant Spec. 24)
7. Ipomoea pos-capri (with purple flower) (Plant Spec. 27) grows only at this spot, although another patch with white flowers (Plant Spec. 25) is to be found near the tramway.
8. Leafless green and orange dodder-like vine, growing over the other shrubs and herbs. (Plant Spec. 26)

The ground underfoot is for the most part broken coral rocks with patches of sand.

Six low coconut trees and a few young ones (apparently set out) grow about 300 yards south of the lagoon entrance.


CANTON ISLAND

From H. O. Chart 1211.



CANTON I.

(From H.O. Chart 1211)



(The chart and detail of anchorage given on H.O. Chart 1211 are O.K.)

For further details concerning
 Vegetation & Reefs in Lagoon
 See my large scale map.

Hermit crabs are abundant and several small gray and gray-green lizards seen. A large red land crab and numerous rats also occur. Quite a little driftwood (here mostly remains of the shacks) is scattered about.

This entrance to the lagoon is about 80 yards wide at its narrowest point, and the incoming and outgoing tides race through it with the swiftness of a swift stream (Pilot book says 6 knots an hour). Besides the far visible coconut palms, the entrance is further marked by three piles of rocks in the form of a V; one on the ocean side, one at the point and one on the entrance side. On the N.W. point lie the iron ribs and angles of a small vessel and nearby the remains of a windlass and rods. The reef at this point lies about 80 yards off shore. Opposite the entrance there are no waves - the soundings are given on H. O. Chart 1211. From this point all the rim of the island except the extreme S.E. end is visible.

Above and behind the steep ocean beach with its intermittent coral and sand lies a belt of broken coral, here about 50 to 100 yards wide, behind which is a strip of vegetation sloping gently down to the lagoon beach.

Two coconut palms are visible to the N.W. and occasional trees and patches of shrubs along the rim.

Frigate birds abundant and some boobies and terns. Beneath a dead frigate were the usual dermestid larvae and beetles. Saw specimens of a green muscid fly - possibly Lucilia serricata. Numerous hippobosid flies about the frigate.

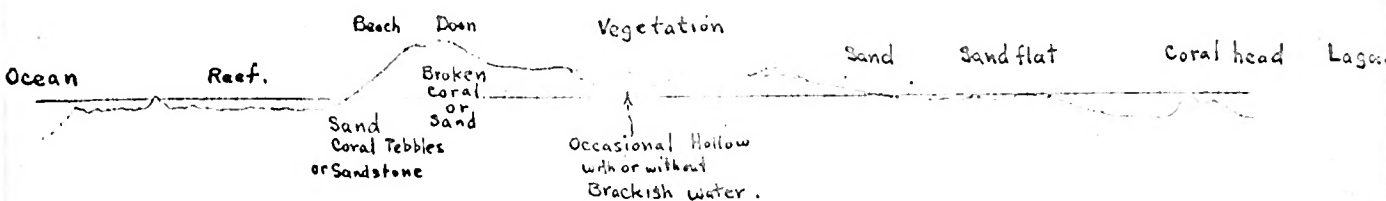
Remains of a wooden ship on lagoon beach about 1/4 mile south of entrance. Rowed S.S.E. about 2 1/2 miles across the lagoon, which is badly blocked with coral heads, just awash, to where Hono had overturned a turtle on the ocean side. The island is here quite narrow, not over 60 or 70 yards wide, but with a wider reef, about 150 yards. Here there are scrub Pomphid bushes in addition to plants 1, 2, 3, 4, and 5 listed above. The turtle measured about 3 1/2 feet long and 30 inches wide. Hauled him over a low place to the

lagoon. Back to the "Franco."

Wednesday, March 12, 1924. Ashore at 7 A.M., landing on north side of entrance. Followed up the N.W. rim, accompanied by the boat in the lagoon. A series of small brackish ponds or sink holes, some dry, some only slightly brackish, although they rise and fall with the tide. Bordered with Sesuvium. Numerous Ephydrid flies about the pools and small flies, black ants, and brown and gray leafhoppers on the Sesuvium. Some on Boerhaavia with addition small crabs and brown moths. Usual hippobosid flies on frigate birds.

Cross-section of Island Rim (at point 1/2 mile N. Lagoon Entrance)

Cross-section of Island Rim (at point 1/2 mile N. Lagoon Entrance)



Vegetation consists of Plants 1 to 6 inclusive (as listed above).

A small, only slightly brackish pool contained a green slime and a minute organism about 1/16 inch long. Took sample containing both. My attention was called to it by frigate birds swooping down upon it and apparently drinking.

Pool about 5' dia. with a patch of Sesuvium on W. side.

Roll 12:1 The pool and sesuvium patch.

Some of the sand and coral fragments beginning to solidify into a conglomerate as in the lagoon at Wake.

The next entrance to the lagoon is 3/4 mile above the first (main) entrance. It is shallow but nearly 200 yards wide as shown in

Roll 12:2 Second lagoon entrance taken from lagoon side looking N.W.

It is much like the south entrance of Wake. None waded across, but we

went around in the boat. Deep water with coral heads on lagoon side.

North of this about 100 yards is a second channel (the third lagoon entrance) only knee deep and in places only 15 yards wide, which extends from ocean to lagoon. The rim here is between 200 and 350 yards wide.

To the north is a long level plane, covered with portulaca, boerhaavia, sida and patches of bunch grass. It is occupied by frigate birds and boobies. There is rather a marked absence of rats and lizards here.

Sida is low and stunted, seldom over 2 feet high, but blossoms profusely. On it are small white microlepidoptera. A small green and orange caterpillar (probably of the small white moth), a red and fuscous ant, tiny black ant, and a Reduirolus bug.

Boerhaavia forms large mats and has plenty of white blossoms. On it are white micro, a green bug, a brown and gray leafhopper, both the ants, and a small black fly (Agronyzid?)

Bunchgrass, not so stunted as elsewhere. On it are a gray jumping spider, the leafhopper and Reduirolus bug, and the ants. In the roots are:- small cockroaches, sow bugs, Embiikid, Pseudoscorpion, centiped, and small spiders.

Just south of 4th lagoon entrance, a large patch of beach runner, boerhaavia bushes and a single sprig of Scaevola, run up onto the coral ridge. A long point runs out (E) into the lagoon. Here grows the tallest Sida bushes yet seen on the island, about 3 1/2 feet tall.

This fourth lagoon entrance is very long and winding, having two sharp turns in it. It is rather deep in spots, but on the average not over 20 yards wide. It is crossed by two reefs of coral as shown in

Roll 12:3 A picture of the 4th lagoon entrance, showing one of the two sharp bends and the two reefs referred to. Looking toward ocean from about middle.

On one side of the cross reef barrier is a deep pool, which was filled with fish waiting an opportunity to swim through a break in the barrier; some jumped over it. Points of land extended out delta-like into both the lagoon

and the ocean at this point, making the width over $1/4$ mile. This channel must vary back and fourth, for it has piled up coral rocks on one side and is cutting into the vegetated bank on the north.

The low herbs and shrubs continue north of this entrance, but we also have the beginning of a fringe of Pemphis, about 7-10 feet high along the edge of the lagoon. In it are boobie nests and on it I found numerous yellow brown spiders, small white moths, white microlepidoptera, a black and red young bug, Reduviolus bugs and caterpillars.

Roll 12;4 Shows the pemphis barrier and low plants, on side away from lagoon, bug-net for comparison.

Lizards are rather abundant now. The same or a similar hippobosud fly occurs on boobies, especially young nesting birds.

Near the N.W. corner of the lagoon is a small coconut palm and opposite (W. of) it on the ocean side is another, taller one with a dozen or so nuts. Between them is a small clump of Tournefortia, about 18 feet high and 50 to 60 feet in diameter.

Roll 12:5 Shows these three (2 coconuts and patch of Tournefortia) looking (11:5) W. by N. from about 200 yds, S.W. of N.W. corner of lagoon.

About the Tournefortia are the usual white moths with red and black spots small yellow and small black flies, white microlep and spiders.

About 150 yards N. of the ocean side coconut palm is a single low, stunted kou tree (*Cordia subcordata*), (Plant Spec. 21), with numerous orange blossoms and some fruit, about 10 or 12 feet high and 15 feet in diameter. On it were small yellow flies, small black polinose fly, an ortalid-like fly with black markings on the wings, a small Sarcophagid fly, the ants, the micro-lep., the small white moth, and a large moth that I was unable to catch. (caught some later). Saw the rat nearby.

About 200 yards beyond (N,) is the high, steep, N.W. beach. The reef here and also both south and east is quite wide (perhaps $1/8$ mile), with the waves rolling in on the N.W. point in great breakers.

Roll 12:6 Looking S. from the N.W. point along W. beach; showing the palm, the kou and Tournefortia and in the distance the Obs. point coconuts and masts of the "Franco."

Roll 13:1 Looking E.S.E. from the N.W. point across the belt of coral rock, zone of vegetation and across N. arm of the lagoon.

Proceeded E. and E.S.E. along N. shore. The barrier of broken coral changes to sand dune, covered with beach runner and stunted bunch grass, with plants of boorhaavia, sida, etc. Past a pile or mast, the butt of which was sheathed for about 14 feet in sheet copper, lying in S. side of ridge. The beach is steep sandy, with a broad reef, (175 to 250 yards wide). The island rim is here $1/4$ to $3/8$ miles wide: made up of the beach, dune ridge, strip of broken coral and then the belt of vegetation to the lagoon beach. There are occasional large logs and tree trunks on the beach ridge.

Roll 13:2 The N. beach looking E.S.E. at the point where the sand dune changes back into broken coral, with scattered drift logs in fragments.

Some of the drift logs contain termites, the usual small black weevils (of the N. islands), silverfish, sowbugs, a small cricket, and the common gray and yellow mites. Ant nest under log contained winged females, medium sized red and fuscous and tiny fuscous workers.

Profile of Island Rim (N. side). Width 300 to 400 yards.

Profile of Island rim, (N side). Width 300 to 400 yds.

83

Ocean Reef. Beach. Barrier. Vegetation Zone. Sand flat. Lagoon.
Alternately Sand and Coral lumps.

Zig-zagged north rim as far east as two patches of Tournefortia trees, one of which also had a kou tree. Ocean beach lined with drift logs, some of considerable size. The sand dunes contain numbers of turtle "holes", indicating that turtles are very abundant at times. The beach barrier is alternately sand dune and coral lumps. In one place there is an underlying

reef formation as shown in

Roll 13 :3 Coral and pebble formation and reef looking E. by S. Sooty tern and two love birds on log at right.

The flat is extremely xyrophytic, the beach runner and boerhaavia vine being absolutely prostrate on the cracked sandy and lump coral ground, and the bunch grass stunted and brown. Some little black pommace.

On the lagoon side on a slightly elevated spot found as shown in

Roll 13:4 Two peculiar built up platforms of flat coral slabs, 6' x 7' x 10' high and 7' x 10' and over 1 ft. high at N.E. corner, 10' or 12' elevation, thirty yards from lagoon and each with what was formerly an upright slab in middle.

They were parallel to lagoon beach.

Numerous rat holes.

Roll 13:5 Clump of Tournefortia trees and sickly looking kou, on a point of land running out into the lagoon.

The leaves of the kou tree were badly eaten by a mottled, orange tinted caterpillar (took several both in alcohol and breeding can). Also caught spiders, yellow flies, black flies, Syphus grandicorior and a large brown bug.

The Tournefortia trees had about them the usual white red and black spotted moths, green muscid flies, white micro-lep, small black flies and about the boobie nests hippoboscid flies similar to but smaller than those on frigates.

Caught a lizard in a boobie nest.

On the next point is a large patch of Tournefortia, ^{trees} about 150 feet in diameter and near it a very small patch of sickly looking Pemphis, about 1 1/2 - 2 feet high, used as nesting place by Frigate bird colony.

Roll 13:6 Boat returning, and S.E. end of the lagoon, looking east.

Back across lagoon to entrance. Noted a series of parallel reefs, extending across the lagoon from N. by W. to S. by E. forming an effective barrier at low tide to even a flat bottom boat. The lagoon is also thickly beset with coral heads. There are large open spaces, however, which would permit landing in a hydroplane, if care were taken in choosing the spot.

There are much fewer coral heads and reefs in the S.E. part.

Thursday, March 13, 1924. Correia laid up with sore eyes. Ashore at 7:15 with three sailors. Prepared a large scale sketch of lagoon and on it sketched the cross reefs and relative abundance of coral heads. It took us until nearly noon to beat back and forth down lagoon to where we left off yesterday, dodging coral heads and reefs.

Coral Heads and Reefs in Canton Lagoon (See larger Map.)

The coral heads are thick around main entrance to lagoon, except on south side near Obs. spot. Out in the lagoon they seem to run in more or less parallel strings from N.N.W. to S.S.E., although there are numerous isolated heads. Between these are patches of deep, open water. The north-west end of the lagoon is blocked off by a nearly continuous line at right angles (that is E. by N. and W. by S.). Beyond toward the middle of the lagoon they definitely take the form of nearly continuous, parallel reefs, about 4 or 5 in number, beyond which the scattered heads become fewer and fewer, until the S.E. end of the lagoon is comparatively free.

The heads themselves are usually flat on top or gently rounded, in many cases just awash. Some are topped by masses of forked, candleabra-like brown sharp tipped coral, which rises out of the water. The prevailing colors of the coral are yellow-brown, red-brown, blue and purple.

Roll 14:1 One of the N.-S. reefs, stretching away to the S.S.E., from the low spot where we were able to cross it. This is the second of four.

The third reef runs from a point a little W. of the last patch of *Tournefortia* trees on the N. to about $2/3$ the distance from the S.W. corner of the lagoon to the middle of the south side where it bends toward the S.E..

Ashore at a point about $1/8$ mile S.E. of where I was picked up yesterday.

Here there is an interesting coral formation on the lagoon beach as shown in

Roll 14:2 Coral formation on lagoon beach and my three companions, Moto with the gun, Moto with the axe, and Mowra with the south-wester (on the left).

Saw a large ulua and several smaller fish including small sharks.

Several small groves of *Tournefortia* trees about this point, made up of trees 10 to 25 feet high; a nesting place for boobies. Took wood specimen (Marked ②) (Plant Spec. 22). Caught another *Syrphus* fly (same sp.).

Grove directly N. of Point, about 250 yards from it and 150 from ocean beach in form of U enclosing a luxuriant bed of *Boerhaavia* 20 x 100 feet, which was alive with small brown leaf hoppers, black ants, white micros, black flies, and small spiders. This grove is 75 yards in diameter with usual moths and caterpillars, black ants and large brown bugs. Numerous nesting boobies and hippobosied flies.

Small patch of *Sesuvium* yielded only small black flies and a few leaf-hoppers. It has a nearly white, five petal, star-shaped flower.

About 200 yards E. of point (where we landed) is a stone wharf and remains of tram-way rails. Patch of kou trees, (a dozen stunted trees some 15 feet high) grown here, some of the trees growing over the tram-way rails, giving an idea of its period of disuse. Took wood sample (marked ①) (Plant Spec. 21).

Roll 14:3 The bay containing stone wharf and kou patch, looking east.

The rails extended back (east) about 500 feet. Only remains are a roll of cable and two pairs of wheels. Few mounds of guano near wharf.

Few small patches of *Ipomoea pescapai* (?) with white flowers. They are covered with black ants.

East of here is a patch of a dozen small *Scaevola* bushes, none higher than my head. On them:- small yellow fly, *syrphus* fly, yellow moth (same sp (?) as on Necker), large brown moth (same as Wake(?), spiders, black ants, small white and brown moth.

The ocean side reef is here about 100-125 yards wide, beach steep coral lumps and sand; plenty of driftwood.

On lagoon side, about 1/4 mile E.S.E. of kou patch, on next point, is a

42

single stunted kou bush, 2 1/2 feet high and 5 ft. in diameter. On it - yellow flies and black ants.

Some little low, stunted pemphis, mostly dead, along here; a roosting place for frigate birds, and harboring small Reduviales bugs and spiders.

The island rim widens out, with a long sand beach on ocean side; slope toward lagoon covered with dead or stunted pamphis, none over 4 or 5 feet high. Barrier ridge high here (chart says 18 feet). Sandstone beach in places.

Long dry arm of lagoon runs up into this widened space.

Roll 14:4 Looking S.E. from barrier ridge, across dead pemphis belt toward dry arm of lagoon. In it is a warm, brackish pool of water 80' x 20'.

Pemphis bushes larger, some 6 to 8 feet high with black flies, black ants, loaf hoppers, spiders and small white and brown moths.

Single large Tournefortia tree, with flies:- muscied, sarcophagid, spotted wing ortalid-like small yellow and small black, and moths:- white spotted red and black, yellow (as on Scacvola), white and gray.

S.E. of this tree the island rim is flat and xyrophytic. Beach sandy with narrow reef, (waves break about 100 yards out).

Roll 14:5 A single upright slab of coral rock and the xyrophytic flat, looking S.E.

The S.E. beach is paved with sand-stone. Reef only about 75 yards wide. Lots of driftwood. Orange colored dodder on the brush.

Several patches of low pemphis screen a moderately large brackish pond at the S.E. end of the lagoon, and another small pond S. of it.

Roll 14:6 The brackish pond looking S.E.

15:1 Same from the other side, looking N.E.

Roll 15:2 Smaller sink hole between it and the S.E. dry arm of the lagoon, looking N.E.

Roll 15:3 Extreme S.E. bay of the lagoon, mostly damp sand, with a line of pemphis on the opposite shore, 150-200 yards away, looking S.E.

Started up S. rim past kou trees, single noni (Plant Spec. 25) and large grove of Scaevola (to be described tomorrow) to the sail boat. This part of lagoon rather free of coral heads.

Sailed back length of lagoon, getting overtaken by nightfall and being hung up on several coral heads before reaching lagoon entrance and ship.

Friday, March 14, 1924. Ashore at 7 A.M. landing on Obs. point, against a strong current coming out through lagoon entrance. Went south and followed along entire south rim of the island to S.E. point, most of the way in a disagreeable drizzle of rain.

In early morning a number of oval, jelly-like organisms on lagoon beach, 3" x 8" or 10" long. Eaten by hermit crabs. Saw two small purple-gray eels. Medium size sand crabs with white backs, black sides, black stalked eyes, and one large and one small white claw.

Occasional brackish pools near lagoon and single stunted kou bush on arm south of coconut palms.

Island rim at W. end of S. side very narrow, less than 100 yards in places, with 150 to 175 yard reef, steep sand and gravel beach and rocky ridge. Occasional pemphis bushes on lagoon side. Large lobster-like crayfish. Very little driftwood on ocean beach for first couple of miles. Opposite 1st grove of Tournefortia trees reef about 150 yards wide, beach with a long even bay to S.E. point.

Usual vegetation, with patches of pemphis bushes at intervals on lagoon side. Shearwater holes in sand. Embiid in bunchgrass roots with no land shells.

A little east of south of stone wharf and kou trees, and about S.W. of the lone Tournefortia tree begins a nearly continuous stand of Scaevola bushes, with occasional noni and Tournefortia trees. This extends to within about a mile of the S.E. point, a distance of about 1 1/2 miles. Most of the Scaevola

47

bushes are between 7 and 10 feet high, a few higher, and they extend from the edge of the lagoon to near the ocean beach. The barrier ridge is not distinctly marked and the height of the rim is not over 10 to 12 feet.

The noni trees about 10-13 feet high, have on them yellow flies, moderate size red ants, yellow moths. The Scaevola yellow moths and spiders. (Everything wet from the rain and collecting off for present).

Beach low, wide, sand and lump coral, with a belt of conglomerate above water's edge.

Roll 15:4 Looking W.N.W. along the beach.

Roll 15:5 " N.W. from same point, across beach toward Scaevola thicket, which is here 8-10 feet high.

Roll 15:6 A typical view in interior of Scaevola thicket, in middle of rim, with coral lump underfoot. Some of the trees are nearly 15 feet high, a favorite nesting place for boobies.

Roll 16:1 A boobie rookery in a Tournefortia tree surrounded by Scaevola.
(1150) Tree about 15 feet high.

Caught red coccinellid on Scaevola leaf. Small mite or cricket (?) in boobie nest. The Scaevola leaves are not mined, although some are eaten to transparency in spots. (I suspect the pale yellow cranofly as the leaf miner, as the Agromyzid fly is present here).

The boobies in the Scaevola patch have blue beaks and red feet, Those in the open have yellow bills and gray or yellow feet. On the other side of the lagoon I saw boobies with brown "wastecoats."

Toward the S.E. end of the patch the Scaevola became so thick had to take to the beach. It ends about a mile from the S.E. point, with a large Tournefortia tree near its end on the ocean side. Beyond is a transition zone of scattered Scaevola and patches of beach runner, boerhaavia and portulaca; gradually becoming the usual low vegetation, with low pomphis along the lagoon side.

Roll 16:2 An isolated noni plant at the S.E. end of the Scaevola, with pomphis on the right and transition zone on left. Looking W. Note hermit crabs beneath tree.

Roll 16:3 S.E. end of the Scaevola patch, taken from spot 20 feet N. of (16:2) and looking W.N.W. Pemphis in foreground. Highest tree is the lone Tornoportia.

Numerous rats in open space between here and some Pemphis bushes to the S.E. Green caterpillar on Pemphis, but no cecocoons among the leaves as on Wake. The pemphis appears sickly. None in flower, and in places it is a bright orange color.

Opposite S.E. dry bay of lagoon is patch of sickly kou, on which were spiders, white and micro moths, and small black flies. More pemphis along bank of lagoon arm.

S.E. point a long bend of beach, resting in places on conglomerate which dips N. Beach backed by broad stretch of bare coral stones. Reef 125-150 yards wide. Surf breaking heavily.

There are only a few dead Pemphis bushes near the beach at the point and the height is nearer 14 feet than 20 as given on the chart.

Behind the barrier ridge are several dry, shallow basins, and a single small stunted noni plant. On it were yellow flies and black flies and a small flat brown beetle.

Roll 16:4 A peculiar arm of the S.E. brackish pond (here dry), showing how the coral has been undermined and has fallen in; pond itself in distance. Looking E.S.E.

While waiting for others to finish investigated fauna of bunch grass roots:- Tiny black ant, small brown roach, minute red mite, small brown beetle (found on noni) small brown mite (on cricket?), small brown leafhopper, sowbug, small brown spider, moderately large yellow-brown spider, pseudoscorpion, brown bird tick.

Back length of lagoon in sail boat, stopping at Obs. point, where I continued study of bunch grass root fauna near coconut trees:- Centipede, embiid, mite, spider, sowbug, leafhopper, ants. Caught rat while sweeping bunch grass. Swept Ipomoea patch (which has purple flower):- leafhopper, 2 spp. black flies, small thrip spider. Back to schooner.

Saturday, March 15, 1924. Stormy night with wind from N. and N.W. Rain and heavy surf. Ashore at about 9 A.M. and spent morning breaking up lumps of coral, securing crabs, shrimps, brittle stars, worms, chaetopod, etc. and taking small samples of the different types of coral near shore.

Roll 16:5 and 6 Pancrama of lagoon entrance from lagoon side of N. point, looking W.S.W. toward ocean.

Across to Obs. point and caught earwig, small brown tenebrionid beetles, dermestid beetle, silverfish, cutila soror roach, black ants, gray ants and mites on coconut palm nude leaf bases.

Back to schooner at 1 P.M. and spent afternoon on notes.

P.M. Sight. $2^{\circ} 49' S.$, $171^{\circ} 40' W.$ (Chron. 2 min East - should be $171^{\circ} 43' W.$

Sunday, March 16, 1924. Ashore in morning landing on N. side lagoon entrance. Spent morning sweeping bunchgrass (without adding anything but a winged Embiid), and digging for Enteropneusta in the sand, while the others washed clothes. Back to schooner at noon and spent afternoon on board writing up notes. Developed films in foreward hold.

Monday, March 17, 1924. Ashore at 6:50, sailing across S. side of lagoon to line of pemphis bushes after boobies etc. Walked back to Obs. point, collecting a few shells along ocean reef including a large clam shell, about 10" long in good condition - same kind as thrives abundantly in the lagoon. The reef is covered with a gray sandy ooze and is rather bare of interest.

Collected some black spotted orange coccinellid beetles on Sida attacking a small white (salmon color beneath) mealybug. Also saw one of the Syrphus grandicornis flies hovering near, and reduwcolis bugs, white micros, yellow flies, black ants and spiders.

Stopped to collect on the isolated, stunted kou tree, - only spiders, white micros, black ants, yellow flies, and the large mottled caterpillar. Boobie nests, and quantities of red-legged hermit crabs beneath. Caught another lizard on Obs. point.

Back to schooner at 10:30 A.M. and immediately started for Enderbury I.

Took following pictures along S. side of Canton:-

- Roll 17:1 S.W. point and W. rim of Canton, looking N. from rigging of "Franco."
- Roll 17:2 Looking NNE at about middle of lagoon, with the Tournefortia patches on the opposite side of the lagoon in distance.
- Roll 17:3 Looking N.N.E. opposite Scaevola thicket.
- Roll 17:4 Activities of deck of schooner, forward, taken from main mast rigging.
- Roll 17:5 Looking N.N.W. across lagoon from opposite S.W. point.
- Roll 17:6 Capt. Stenbeck, taken on his 59th birthday.

Tuesday, March 18, 1924. Steering S.E. during the night with the current and set carrying us directly toward Birnie's I. Went over on other tack at midnight, starting the engine. No sign of land at 6 A.M. Position at 7:35 Lat. about 3° 12', Long. 171° 16'. 14 miles S.W. by W. of Enderbury.

Noon position Lat. S. 3° 12'. Long. 171° 02' W. - current = 171° 08'.

Enderbury sighted at 10:30. Ashore at 3 P.M., landing without mishap on W. coast opposite a large mound (probably of guano).

Pictures:-

- Roll 18:1 Coconut palms^m at S. end of island looking E. from rigging.
- Roll 18:2 Tournefortia patch and central part of Island looking N.E. from rigging.
- Roll 18:3 View across north end of island, looking N.E. from ridge near landing place.
- Roll 18:4 Correia holding shearwater at mouth of its hole, N. side of ridge.
- Roll 18:5 Water hole (quite brackish) and group of palms directly east of landing place.

Vegetation:

1. Coconut palms, about 60, clump near N. point, one near south point and one E. of landing.
2. Kou trees, several clumps near S. coconut patch, one about hill of guano and a few isolated trees.

3. Tournofortia trees, large patch middle W. side, small patch S.E. side and a few isolated trees.
4. Noni tree - one tree on W. side at S.W. corner of dug up area.
5. Sesuvium meadows and patches about lagoon, south of it and in various low places.
6. Ipomoea vine (Plant Spec. 31) (with white flower), large patches in various parts of island.
7. Ipomoea pos-copri (with purple flowers), small patch near guano hill and landing.
8. Boerhaavia) (Plant Spec. 32)
)Covers most of the flat land not otherwise occupied.
9. Portulaca)
10. Lepturus (bunch grass) not very abundant, but small patches here and there.
11. Sida - stunted plants scattered among 8 and 9.
12. Beach runner, large patches at N. end and other patches along beach barrier.
13. Plant (No. 29) with red panicle (also found at Nassau and Puka Puka) not abundant, patches toward N.
14. Weed (No. 30) (common about Honolulu) small patches behind landing and among diggings.

Sea birds very abundant, especially terns, frigates, boobies.

Rats and lizards quite abundant.

Insects the same as found on Canton and Phoenix:-

- Lep. Large brown and white moth on kou, with spotted, salmon and black caterpillars; white moth with red and black spots on Tournofortia, small gray moth, small brown and white moth; white micros.
- Hym. Black ants, small black ants, red ants, pale yellow-brown ants.
- Dipt. Large Sarcophoyid, large green muscid, small yellow, small polinose, small black, small Ephydiid about pools, small black along sea coast, small delicat gnat. No mosquitoes.
- Hem. Leafhoppers in Boerhaavia, Sida, Sesuvium, Lepturus, Portulaca, Rodurialis-like bug, mealy bug.
- Coleo. Black spotted orange coccinllid; small black tenelinorid; dermestid; small flat brown, spotted beetle. Proterhinus in bunch grass and one in Boerhaavia (not seen before on trip).

Embyiids, sowbugs, thrips, mites, small crickets (?) in bunchgrass roots.

Vegetable Map

ENDERBURY ISLAND

(Enlarged From H. O. Chart 125)

ENDERBURY I.

(Enlarged from H.O. Chart 125).

Vegetation Map

Area of small basins
Separated by E-W
ridges of broken coral

North Point.

Group of 22 coconut
palms about a seep hole.

N.W.
Point

Area dug up for guano
(resembles mine dump)
Slightly brackish water hole.

Noni

Pool brackish water
with a dozen small coconuts.

Stone house
Landing
Low hill of guano(?)
surrounded by Kou

Train way
cut + fill

Grave of T.

Very shallow brackish
lagoon filled with
Sesuvium coastal islands.

Stone slab walls
of 7 or 8 houses

T. thicket.

Sesuvium

Nearly fresh
water hole

Seep hole + 26 coconuts

Wreck of

Clumps of K.

6-8 feet
on reef
Remains of
Wreck

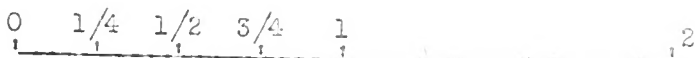
S.W.
Point



Scale of Miles

T = Tournefortia trees
K = Kou trees.

CO



Scale of Miles

T = Tournefortia trees
K = Kou trees

Narrative

Investigated hill of fine brown dust covered with prostrate herbs; (guano?). Directly east to small water hole with clump of 10 small coconut palms, none with eatable or drinkable nuts. North and north-west of this is area apparently dug over for guano, resembling a mine dump, with piles of coarse rocks and dirt, some bare, some covered with flat herbs, among which I recognized a new one, (a common weed in Hawaii). Here was a small slightly brackish pool tasting more of guano than salt, at which the birds drank; the water was warm and disagreeable, but could be drunk in an emergency. These pools and other low places surrounded by savanna patches; and entire area supporting a large colony of sooty terns, which had recently laid numerous eggs.

The entire N. end of the island is made up of shallow basins or troughs separated by E.-W. running ridge of rough coral rocks. In one of these basins surrounding a shallow, brackish seep hole, was a clump of 22 coconut palms, two of them as much as 40 feet high, with a number of butts and fallen trunks of other palms. Some were in bearing and I carried several nuts back to camp. At one end of the clump was a small water hole of slightly brackish water, at which the birds drank.

18:6

About 200 or 250 yards N. of this is the N. point of the island. Here the visible reef is but a dozen yards wide, but the surf breaks heavily 100 to 150 yards out, with heavy swells beyond. Only a few drift logs. Beach steep with coral rocks and sandstone slabs, behind which is a broad belt of broken coral and sandstone rocks, intergrading into the broken coral ridges.

Across this plane of rough coral are paved "alanui" or lines of flat sandstone and coral slabs, at convenient stepping distances, leading off in straight lines. Undoubtedly comparatively recent, because of good condition, having been probably built by the guano workers. The cuts and fills of the tram-ways which leads up toward the coconut patch are in such good shape that

even the shovel marks are still visible; indicating absence of erosion.

Sea birds exceedingly abundant, great colonies of terns, frigates and boobies dotting the green plane. Rats and lizards also abundant.

Spent evening trying to collect moths from kou, ipomoea and tournefortia by flashlight. Not abundant. Camped near landing, S. side of low hill.

Wednesday, March 19, 1924. Away from camp early and south to grove of Tournefortia trees:- usual white, red and black spotted moths, yellow flies, and spiders; and on Sida and Borchavia bushes nearby: white micros, red ants, black thrips, and small white and brown moths. Green muscid attracted to excrement. The Tournefortia patch is wedge-shaped, 200-250 yards long on east, 100-150 on west, and the N. arm, extending N.E. about 200 yards. The S. end is opposite the N. end of the lagoon on W. side. There is a single small kou tree in front.

Between this grove and the lagoon (going S.E.) is a patch of white flowered Ipomoea vine and some low bunch grass, harboring a large colony of sooty terns, so numerous as to form a black cloud when they rise. The margin of the lagoon and numerous low, flat sandy islands in it are covered with Sesuvium. The lagoon is small, and shallow, less than 1/2 mile long and 300-350 yards wide at the widest place.

Opposite the S. end of the lagoon, on the W. side and about 400 yards south of the grove of trees are the ruined slab walls of seven small houses averaging 12 x 15 feet, the walls are nearly 6 feet high and a large double conal-like enclosure, 40 feet square with walls 4 feet high. On top of the front one, which is filled in solidly with rock, rests a small rusted iron cannon about 3 1/2 feet long, whose original bore was perhaps 2 1/2-3 inches, now much corroded. Two of the houses rest on a small paved (paepae-like) platform. The house in front is 60-75 yards from the beach, the others more.

About 400 yards south and 150 yards from the beach is an isolated, stunted kou tree, much eaten by the large mottled caterpillar. On it are

also black ants, yellow-brown ants, white micros, black flies, gray flies, yellow flies (all small), and spiders. Also a nesting boobie.

150 yards S.S.W. another even smaller kou bush and opposite it on the low, broad, beach a lone *Tournefortia*, with nesting boobies. The beach is broad and low, composed of fine coral fragments, coarser at the top, with a zone of sandstone and conglomerate slabs. Numerous turtle holes. Reef very narrow perhaps 50 yards at a maximum, with a very small surf breaking on red-brown coral lumps. Not much drift wood. A boobie nest on the small kou bush yielded a jumping spider, dormestid, small flat brown beetle; and the leaves:- mottled caterpillars, black and yellow flies and white micros.

A short but rather heavy surf breaks in upon the S.W. point. The reef is about 30-40 yards wide with large jagged coral rocks sticking out of the water. A slab monument 6 feet high crowns the barren ridge.

Roll 19:1 The S.W. point, looking W. from barrier ridge. Some little driftwood near point.

Walked east to "Wreck Point" across S. end of island. S. side with small sandstone slab and coral barrier ridge, 12-16 feet high, with steep slab, pebble, and sand beach. Tame curlew. Numerous sharks in shallow water above reef, which is about 100 feet wide and covered with numerous large, slippery, coral rocks. Drift logs scarce.

Roll 19:2 The south reef looking W.

Roll 19:3 About all that remains of the wreck of an iron vessel on "Wreck Point" except some rusted plates on the beach and two anchors on the reef.

The waves break on "Wreck Point" about 200-250 yards out. There is a little lumber above the point on barrier ridge.

North along barrier ridge about 1/4 mile to a small clump of *Tournefortia* trees; the intervening stretch covered with *Sesuvium*, *Portulaca* and *Scaevola*.

Roll 19:4 Looking W. from just N. of "Wreck Point" toward several clumps of kou trees and a group of coconuts near center of south side.

In sweeping bunch grass near houses, found some small gray-brown Proterhinids.

- Roll 21:2 The patch of bunch grass on which I found Proterhinus beetles; stone house ruins in background, looking S.W.
- Roll 21:3 Central part of lagoon, looking E.N.E. from middle of a large tern colony.
- Roll 21:4 The low hill (of guano?) and kow trees near landing place, with our tent at its foot, looking N.
- Roll 21:5 The same hill from the N. looking S.S.E., with a pile of coral stones in foreground.
- Roll 21:6 The area N. of the hill, dug up for guano; with the noni tree at the left and the N. clump of coconut palms in the background. Looking N.N.E.

One of the common Hawaiian weeds grows about the guano diggings and near the landing (Plant Spec. 30). Also the red-flowered erect herb (Plant Spec. 29) which was common on Nassau and Puka Puka, but did not occur on Phoenix and Canton or on Johnson.

Took wood specimen (No. 3) of large Boerhaavia stem, 4" in dia., and found a single specimen of the Proterhinid beetle on it; also small salmon colored nealy-bug and spp. of ants.

Saw no landshells anywhere on Enderbury, neither under wood, stones, on plants or bunch grass roots. Fallen coconuts had on their under side thrips, orobatid mites, small mites (or crickets?) sowbugs, ants etc., but no shells.

Dug quite a few termites and some roaches out of drift wood and timbers near the landing. Ipomoea pes-copri (with purple flower) patch near hill. Back to schooner.

Thursday, March 20, 1924.

8: A.M. Position 4° 03' S. 171° 17' W.

Noon " 4° 20' S. 171° 10' W.

Steering S.E. and because of current and set making S.

Sighted Sydney I. about 1 P.M. and anchored off flag pole at 4:30 P.M.

Best anchorage is between ^A beacon and flagpole about 250 yards off shore.

Mr. Charles Jennings (half cast Samoan), manager for Capt. Allen and Samoan Shipping and Trading Co. came off to greet us with 3 of the 11 natives of his employ.

SIDNEY ISLAND.

Friday, March 21, 1924. Ashore about 6:30. Greeted by Mr. Jennings and shown a good trail lined with mat grass and raised in places above ground level, leading around island. Sydney Island about 2 miles in diameter, nearly circular and with a lagoon in the center about 1 1/4 miles in diameter; leaving the ring of land on the average 3/8 of a mile wide. The west side is clear of brush and trees and supports a fairly heavy stand of coconut palms, which area is being added to, by clearing and burning the Scaevola, Noni and Tafono and setting out young palms.

Followed the good trail N. and E. leaving it toward the N. side to enter the scrub beach thicket ^{which} begins and gradually occupies the entire width of the land from beach to lagoon. This scrub or dry forest consists of Scaevola, Noni, Tafono, Tournefortia with an undergrowth of Sida, Boerhaavia, Portulaca, bunchgrass and in places, especially on E. side, Trilulus.

There are quantities of blue, white spotted butterfly flies, small red-brown butterflies, dragonflies, and blue-black (cock-roach-parasite) wasp. In the grass and herbs are red ants, black ants, yellow flies, leafhoppers, and slender brown bugs. Lizards fairly numerous.

Roll 22:1 One of the "ancient stone ruins," with bug net for comparison.

(117)

This is 29 feet long, 15 feet wide and about 2 1/2 feet high, built of flat sandstone and conglomerate and coral slabs, with the inside completely filled with broken coral rocks. On each side are smaller platforms 15' x 12' x 1' high. The whole is surrounded thickly by Scaevola and is about 100 yards from

the beach. They do not look ancient. Captain ~~Sonlock~~ suggests that they, like the similar ones on Enderbury were built by the early guano diggers. True, some, (many) of the platforms are overgrown by large Scaevola bushes as are most of the "ala-nui"-like paths of coral slabs, which run here and there. But so too is the round the island built up trail at the S.E. side of the island where it has been unused for 6 or 8 years.

There are lots of these platforms along the N.W. side of the island. I having seen 8 or 10 in open spaces and there being goodness knows how many more in Scaevola thickets.

Roll 22:2 Tafono tree (No. 35) near first clump of house ruins, looking W.

Roll 22:3 Another house site, 10' x 8' with one slab 3' high, showing proximity to beach (about 60 yards). Looking N.W.

The north beach consists of a high, gradual slope of sand, 18 to 22 feet, topped by sandstone pebbles and broken coral. The reef is flat and from 50 to 60 yards wide, the edge rough with a moderate surf.

The tallest trees (Buka and Tafano) grow in the lower ground behind the beach barrier; some are 15 to 20 feet higher than eye level (30-40 feet high), but not higher than the coconut palms on the lagoon shore.

Patches of Trilobus, with greenish, fat caterpillars (probably of the red-brown butterfly), leafhoppers, small spiders, red, and pale brown ants.

Took wood specimen (No. 4) of Buka tree, and some leaves fully 14' long. Later found flowers. On it were delicate little white moths, long brown spiny legged grasshoppers, delichopodid (Psilopus) flies, pale ants, black ants.

The round the island trail cuts across the N. and N.E. side of the lagoon, in places crossing arms and bays on raised dykes.

On the east is a dense thicket of trees - Buka, Kou and Tafano with some Tournefortia and Scaevola toward the lagoon, then a nearly unbroken mass of Scaevola to beach ridge where there are a few Tournefortia trees.

Roll 22:4, 5 and 6 Panarama from N.E. end of lagoon, looking S.W., W. and N.W.

Roll 23:1 A "cut" in the trail through a layer of conglomerate sandstone, and the "fill" across an arm of the lagoon beyond.

Patches of white flowered Ipomoea vine climbing over Scaevola.

Roll 23:2 Little pool of brackish water on E. side surrounded by Scaevola and with a few high coconut palms. Looking E. toward ocean (200-300 yards away).

Followed south through "open" grove of Buka, Tafano, Kau and Scaevola and Tournefortia and then straight E. for 200 yards through a very dense thicket of Scaevola to east beach. Here the sand beach is wide, rising about 14' in 40', crowned with Scaevola and Tournefortia. Reef about 60 yards wide, moderate surf, very little drift wood.

Roll 23:3 Looking E.N.E. across the reefs toward the breakers.

South to within about 1/2 mile of S.E. point and back to Scaevola to a large hook-shaped pond of nearly fresh water, surrounded by coconut palms.

Roll 23:4 The N.W. end of this pool looking N.E. (Will visit this area again).

(1940-41) Across to lagoon and around S. side to copra camp and landing.

Back to schooner at 4:50.

Summary of Plants of Sydney Island.

1. Coconut palms - solid stand W. side with untended patches about ponds on E. and small patches in S.W.
2. Noni tree (Morinda), a large constituent of "dry forest" N. side, elsewhere scattered.
3. Scaevola (most abundant plant on island) in "dry forest" and solid stands E. and S. sides.
4. Tournefortia abundant along beach and in "dry forest."
5. Tafano tree (Plant Spec. No. 35). Abundant in "dry" and "Buka" forests.
6. Buka, abundant in low, more moist "Buka" forest toward lagoon from "dry forest."
7. Kou tree (Cordia). Principally in "Buka forest" east side.
8. Sida - higher and more luxuriant, abundant under shrub in "Buka forest."

9. Boorhaavia - abundant mat herb.
10. Bunch grass - principally in coconut patches and near fresh water pond.
11. Mat grass (Spec. No.) (same as 10).
12. Pandanus. (only a few plants) N.W. side in hollow.
13. Portulaca - not exceedingly abundant as on previous island, plants larger.
14. Tribulus (?) with bur and yellow flower and leaves. (No. 37).
Patches in both "dry and Euka forests."
15. Ipomoea vine (white flowers) climbing over Scaevola etc., principally on S.E. side.
16. Ret panical, erect herb. (Not abundant).
17. The Sedge, along S. W. side of lagoon.
18. "Honolulu weed" same as on Enderbury. (Plant Spec. 30). Near camp and along trails.
19. Erect herb (ovidently an introduced weed) with purple flower and white "dandylicon"-like seed dispersal, growing near copra camp and along trail.
20. Sesuvium, patches along lagoon and fresh water pond.
21. Talotalo, cultivated lily-like hedge.)
22. Cultivated pumpkin vine.) Above copra camp.
23. Beach runner.

Summary of Insects Sydney Island.

1. Blue and white butterfly, very abundant, caterpillar is dark blue, spiney, on Scaevola.
2. Common yellow-brown dragonfly. (Same as Hawaii).
3. Small red dragonfly.
4. Small brown dragonfly.
5. Very large blue dragonfly.
6. Houseflies (narrow fronted) abundant and "sticky."
7. "Cockroach parasite" black wasps. (abundant about herbs and grass).
8. Red ants.
9. Slender brown bug (Previously called "Reduivolis bug")
10. White microlepidoptera.

11. Small gray and white moth.
12. "Monoplane" moth on Boerhaavia.
13. Black ants.
14. Black "crazy" ant with long antennae.
15. Small pale yellow-brown ant.
16. Leafhopper, abundant on Boerhaavia, Tribulus, Sida.
17. Small red-brown butterfly with spot. (Caterpillar possibly the gray-green one with three light stripes, on Tribulus etc.).
18. Yellow-green spider.
19. Green, "long-horn", spring forelegged grasshopper on Scaevola, etc.
20. Small shiny blue-green flies "dancing" in shade.
21. Small brown and white moth.
22. Small gray and white jumping spider.
23. Syrphus fly (possibly S. grandiconis).
24. Green Dolichopodid (Psilopus) fly on Buka leaves, etc.
25. Small green microhymenoptera.
26. Tournefortia moth (white with pink and black spots).
27. Delicate little white and light brown moth on Buka.
28. Small yellow brown flies (as on other islands).
29. Milliped on Buka log.
30. Brown bug on Sida, etc.
31. Large cricket.
32. Black spotted orange coccinellid.
33. White scale insect (mealybug).
34. Pale chironomid on coconut leaves.
35. Small green bugs, on Boerhaavia, Sida, Tribulus etc.

62

Sunday, March 22, 1924. Too rough in A.M. to land, so spent morning writing up notes.

Same in afternoon - changed letters on plants. Developed 6 rolls films in evening.

Sunday March 23, 1924. "Too rough" to land with ship's boat, but got natives to take me in to shore in their canoe, at a second day landing off N. copra shed:- dangerous except for canoes because of reef, which must be ridden over on the wave.

While waiting for a rain squall to pass visited the native cook-house and watched them prepare breakfast. In a large iron kettle they had a mixture of pumpkin, coconut and flavor called "panke" - (pancake or pumpkin, I'm not sure which). This they wrapped in 4 puapua leaves first moistened with coconut milk, (= tafono), with the stems out and tied with a coconut fiber.

Caught a cricket in cook house. There is considerable area of pumpkin vine about the copra camp and I took leaf and flower specimens.

South along W. side. Here the coconut palms continue but the stand is thinner, with considerable low brush (Scaevola, Noni, Sida, etc.) beneath. As one goes S. and E. the coconuts finally cease and one enters a low rather open forest which has been recently cut over, the brush being piled in parallel rows across the island rim, spaced 20 to 25 feet apart. This forest consists of Tournefortia, Noni, Kou and Buka with a fringe of Scaevola on each side, (the order gives = order of abundance).

The blue butterflies are very abundant (I caught 4 at one stroke of the net), as are also several species of moths. Dragonflies and leafhoppers also abundant. Numerous spiders with moths, butterflies and dragonflies caught in web. Coccinellid attacking mealybug on Sida. Brown bugs on Sida. "Monophane" moth and slender brown bugs on Boerhaavia. Large, fat caterpillar on Tribulus.

Roll 23:5 Looking N.W. toward coconut grove from S.W. center rim.

The south beach is sandy topped with sandstone and coral pebbles.

Roof 50-60 yards wide with moderately heavy surf pounding. Very little drift wood.

Roll 23:6 A fairly large wave breaking on the reef of the S.W. point.

Roll 24:1 Looking N.E. across partly cleared "dry forest", Nona on right, Tournefortia on left, lagoon fringe of coconuts in distance. Taken from a broken coral ridge about 100 yards inland from beach, intervening space Scaevola.

Roll 24:2 Looking N.W. across lagoon from middle of S. side. The Sesuvium meadow in foreground is over 100 yards wide; a good landing place for airplanes.

On the S.E. side is a fairly dense grove of Tournefortia, Tafono and occasional Buka, festooned in places with Ipomoea vine. Underfoot clear or with low Sida; and the patch surrounded by thicket of Scaevola.

Roll 24:3 Tournefortia tree covered with (white flowers) Ipomoea and a Buka tree in this patch, looking N. from ridge of broken coral about 150 yards from beach.

Roll 24:4 Another stone house ruin, 6' x 12', some of the slabs 3 feet high, all over one foot, filled inside by broken coral. Near S.E. point, looking S.E.

Wonderful surf on S.E. curve; beach high, steep, made up of sand and broken coral, reef 80-100 yards wide, edge rough with heavy surf breaking. S.E. point marked by stone monument surmounted by † beacon.

Roll 24:5 Beacon and surf, S.E. point, taken from top of Tournefortia tree, about 10 feet above ground, and 28 feet above sea level. Coral flat about 50 yards wide.

Climbed to top of S.E. beacon and took:-

Roll 24:6 Looking N.N.W. toward swamp, lake and coconut grove. Height of camera 15 feet above ground, 30-35 above sea level. Grass between here and marsh small, open. Strip of broken coral crossed by several old ala-nuis and two modern trails, one of which I followed N. About 150 yards from beach to small brackish pool and arm of main pond is 50 yards beyond.

Roll 25:1 Looking N.W. across main pool, which fills greater part of S.E. end of island.

Caught pale Chironomid on coconut leaves.

Roll 25:2 Looking S.W. across pond from a point opposite where 25:1 was taken.

North of point are other small seep holes, more or less brackish. On N. bank of first one, thickly surrounded by brush found curious fireplace-like pile of stones - (flat sandstone slabs) the "chimney" part 7 feet high, the circular shell 4' across.

Roll 25:3 Evidences of guano diggers besides old disused section of built up road.

I think this road was made by the guano diggers for there are in places traces of old tram-rails and it is too carefully cut and filled to be for copra gatherers. It runs in straight lines and smooth curves from the camp on the W. side to the middle of the east side, near where the chart locates "Ancient stone ruins."

Collected wood specimens of Scaevola (No. 5), Noni (No. 6) and Tafono = pua (No. 7). Collected dirt from bunch grass roots in hope of finding land shells. Back to copra camp and took:-

Roll 25:4 Mr. Charles Jennings ("Tokelau Charlie") and some of his Ellice laborers, in front of his house.

Roll 25:5 Mr. Jennings in front of his talo-talo hedge.

Took plant specimens of Talo-talo and pumpkin vine.

Back to schooner in native canoe, through heavy surf. Off for

Hull at 6:30 P. M.

Monday, March 24, 1924. Sighted Hull Island at daybreak. Sailed along N.W. coast looking over the numerous entrances for one through which a boat could pass.

Roll 25:6 N.W. point and Beacon, showing cleared area and coconut trees.

HULL I.


(Revised Sketch Map).

E. H. B. Jr. Mar. 25-26, 1924.

HULL ISLAND.

(Revised Sketch Map)

E. H. B. Jr. March 25-26, 1924.



Just around the point is the landing, and copra camp and a small flag-pole flying the British flag.

Enthusiastically greeted and shown anchorage by the manager for the Samoan shipping and Trading Co., Mr. Wiley Shafer. He and his wife and children (one girl, Carolina, with them; two girls Elizabeth and Virginia at Sister Francos school, Tutuila), have been on the island nearly three years, since October 30, 1921. He has 17 native men, mostly from Tokelau, and one woman. He ships about 75 tons of copra a year. He says fish are very abundant and turtle quite frequent.

Ashore and left gear at Mr. Shafer's house, (at which I stayed for five days). It is about 1/4 to 3/8 mile across to lagoon at this point. Very clean coconut grove of tall trees, planted, according to Mr. Shafer, by the Levy Brothers (Soap Co.) about 1902-3. They abandoned the project and it was taken over about 10 years ago by the Samoan Co. - Capt. Allen. Mr. Shafer is constantly clearing new land and setting out more coconut palms. The best way to do this, he says, is by cutting avenues through the low "dry forest" and not completely clearing the ground until the palms have gotten a good start.

Walked south along lagoon and S.W. side.

Roll 26:1 Some of Buka trees are quite large, 50-60 feet tall. Taken from edge of coconut clearing, S.W. side, looking S.

Roll 26:2 The S.W. beach looking N.W. The reef is about 50 yards wide, with a moderate surf breaking. The beach rises in a conglomerate coral sand and stone wall, with coral and sandstone pebbles behind.

The island is distinctly less luxuriant than Sydney and the insect life far less abundant. Very few butterflies here and no dragonflies seen. Lizards, but not abundant. Land crabs, especially the large red-brown one with hairy legs and white claws, quite numerous. They dig holes, resembling rat holes, in the sand.

Roll 26:3 Typical of much of the partly cut "dry forest." Pua tree, ipomeea covered Tournefortia, Scaevola and Pempsis, with brush piles; large Buka in background.

Roll 26:4 One of the open spaces with brackish pools S.W. side.

Roll 26:5 Another of the waterways which run from near the lagoon to the beach ridge. Looking N.N.E. from beach ridge (at right angles to beach).

Reef 90-125 yards wide toward S. point with moderate surf.

Waterways lined with *Pomphia* and *Scaevola*. Between them are tall clumps of *Buka*, *Tournefortia* and *Pua* (*Tafono*). As one rounds S. point going E., character of beach changes. Conglomerate wall disappears, beach becomes higher, of sandstone slabs, sand and coral, surrounded by broad area of gravel with "dry forest" of *Tournefortia*, *Scaevola*, *Tafono=Pua* and *Buka*. Reef widens out to about 150 yards.

Saw a rat among the outspread *Buka* roots. Seemed smaller and more fearless than other rats, sitting up on its haunches until I got close.

Peroplaneta roaches (both American and Australasian), sowbugs and black ants, gray spider, pseudoscorpion and 1 sp. of landshell in or on rotten *Buka* logs.

Roll 26:6 First lagoon entrance on east side, going east. Looking N.N.W. from ocean side toward lagoon.

Roll 27:1 Same from lagoon side looking S.S.E. Length 200 yards. Width about 60 feet. Knee deep at low tide.

South beach quite bare of driftwood, what there is being timbers or planks. Back to camp along lagoon beach.

Mr. Shafer informed me that he had dug up one skull, some bones and three worked stones in planting coconuts. He had also found old house ruins of stone, strange to both his Union and Ellice workmen. He also says that the two previous managers, Mr. French and Mr. Peterson, also dug up skulls.

The natives put on a Tokelau Siva for our benefit. It is very similar to that of Ellice Islands (described under Nassau). They learned some from an Ellice Island woman, which may account for that. The accompaniment is the same box pounding and there is the same acceleration of time, forward slapping, squatting, arm and leg movement etc. In addition there is some hand slapping

and a few movements not noted at Nassau. They seem to enjoy it highly, having the happiest of expressions on their faces. I got three of the favorite songs from them:-

"Talofa itaku malanga.

No fano ke holona.

Foi mae ina foi maia.

Foi mae ina foi maia."

(Then six "hao" and "haé")

"Talofa sina pate, sa agi le natagi.

Sa lele ole loki, Talofa sina pate."

" (name of person) to alofa.

Huhana tematagi e || ku tipaea

Kutipaea || Hu hana tematagi e.

O fa tonuga maea sofa

Ki nui poi o Talalofo.

Togo ia i low naefi)
Sali ae le popo.) Repeat

Tuesday, March 25, 1924. Coffee at 5 and off by 6:30 going N.E. around island clockwise.

Ground under the coconut trees to N.E. carpeted with a low fine leaved running herb and patches of soft grass, and the erect lavender flowered weed found in Sydney. The N.W. beach is 10'-12' high, part sand, part sandstone and coral pebbles, underlain by sandstone. Reef about 150 yards wide with moderate surf. Very little driftwood. "Dry forest" of *Scaevola*, *Tournefortia*, *Tafono* (Pua) and *Buka* - no Kou on island. Island rim flat, sloping slightly

toward lagoon; about 1/8 - 1/4 mile wide and cut by many lagoon entrances;
17 with water and others dry.

Summary of Lagoon Entrances, N. Side.

No.	Approx. distance from previous one	Approx. Direction from previous	Width Yards	Depth Feet (Medium tide)	Approx. length Yards	Remarks
1.	-----	-----	15 15	2-3	220	Double, sep. by low ridge.
2.	75 yds.	ENE	20	2-3	200	
3.	110-125"	"	8 to 10	2-3	200	Nearly blocked at lagoon end (dry one between)
4.	150 "	"	25 to 40	2-4	150	Bottom covered with coral
5.	50 "	"	25 to 40	3-5	180	(Walked around on lagoon bar)
6.	50 "	"	10 to 25	2-4	200	Winding narrow reef end (dry passage between)
7.	100 "	"	25-30	3-4	175-200	Shallow bar (two dry passages between)
8.	100 "	"	25-30	3-5	180 ±	1 ft. water on bar
9.	250-300"	"	40	3-5	220	Two 15 yard entrances ocean side
10.	125 "	"	8 to 50	3-5	200	Narrow ocean side, wide at lagoon (two nearly dry between)
11.	200 "	ENE	60	3-8	250	Double with reef and small island between
12.	120 "	NE by N	30-40	3-4	200	
13.	40 "	" " "	narrow	2-4	250-300	Narrow and winding
14.	100 "	NE	60-70	2-5	250 ±	Double throughout
15.	120 "	"	80	2-6	230 ±	" and deep at bar
16.	150 "	ENE	nearly 100	3-8	220 ±	Small boat might get in at high water
17.	60 "	E by N	30	2-3	150	

The narrow islets between lagoon entrances are low, sandy or covered with broken coral, with a low stand of *Tournefortia*, *Scaevola*, *Tafono* (=Pua) and occasional *Buka* trees. Underneath the ground is bare or carpeted with both *Boorhaavia* creepers, *Portulaca*, Red topped erect herb, *Sida*, etc.

Within the lagoon entrances grow several kinds of coral, in places completely covering the bottom and about these swim a half dozen different species of small fish, olive with brown stripes, black with olive band around the tail, bright blue, etc. Baby and larger sharks numerous.

Collected a few landshells beneath rotten *Buka* logs, in a damp spot beneath a large *Buka* tree.

- Roll 27:2 Looking N.W.W. through lagoon entrance No. 9 from the lagoon side.
- Roll 27:3 One of the most luxurious of the islets between lagoon entrances 10 and 12 with several coconut palms and large Buka trees in addition to the usual growth. Taken from bar of No. 11 looking N.W.
- Roll 27:4 The double entrance No. 14, looking N.W. by W.

Beginning at entrance 17 the rim turns east and later S.E. High beach of white sand alternating with sandstone pebbles, underlain with coral sand conglomerate. Reef flat about 100-180 yards wide. Behind the beach rim of broken coral and sandstone pebbles lies an open low, "dry forest". Lots of dead brush but very little drift wood. In one place the pebble beach rises steeply to a height of at least 20 feet. The rim continues narrow, about 1/4 mile.

- Roll 27:5 The north-east coast, looking west. Note underlying sandstone.
- Roll 27:6 Another type of pebble-coral beach on the east side, looking east.
- Roll 28:1 Looking S.E. by E. from near the same point, across the open "dry forest" toward the lagoon. Here between 1/8 and 1/4 mile wide.

Bird life much more plentiful here than in W. half:- Terns, boobies, frigates, love birds, plover, and at times red-tailed tropic birds and shearwaters nest and breed here.

On Sida:- gray moth, leafhoppers, spiders, green Psilopus fly, small black flies, white micro moths.

On Tafono (= Pua):- brown psocid (same as on Pemphis), and the green leaf roller moth, green Psilopus fly.

Buka trees:- green Psilopus and yellow flies, black ants, spiders. Numerous little dry leaf nests of Sooty terns in the branches. Large Thysanura, and ants nests in rotten Buka log. Too dry for landshells.

Caught black ants, bird ticks, sowbugs, pseudoscorpions and roaches under Mr. Shafer's rest house, east side, while eating lunch of roast duck and raisin brown bread put up by Mrs. Shafer.

- Roll 28:2 Large herb carpeted meadow behind the old rest house, looking W.S.W. from beach ridge toward lagoon. On my right and behind me the ocean; at my left a shallow bay of the lagoon runs N. and S.E. right up to the beach ridge, as shown in
- Roll 28:3 From the same spot, looking E.S.E. showing S.E. end of the lagoon. One can see over the beach ridge the large waves breaking on the N. point.
- Roll 28:4 Large surf piling in on the east point.
- Roll 28:5 Looking S. along beach ridge, from east point; ocean on the left, lagoon on the right; showing thinness of island rim here, and house sites on the beach ridge and small point.

Three tumbled-down mound shaped shelters or dugouts, of sandstone slabs in the beach ridge, and one large house site, built of blocks of sandstone 10' by 18' shown in

- Roll 28:6 Looking W. across length of lagoon from beach ridge at east point, with stone house ruins in foreground.

The E. and S.E. reefs are quite wide 150 to 200 yards, with a moderately large surf breaking. The beach is medium high, of sand and sandstone pebbles, with sandstone slabs in places.

A little over a mile S.E. of the east point are a pair of narrow but deep lagoon entrances, meeting on the lagoon side, at an angle with a wedge shaped island between. They are about 10-15 yards wide and 300 or so yards long. At the N.E. end of the east entrance stands Mr. Shafer's new rest house, containing a tank of water.

About $\frac{3}{4}$ mile west by south to W.S.W. is another lagoon entrance, 20 yards wide and 150 yards long, with the one described and photographed yesterday (26:6 and 27:1) $\frac{1}{8}$ mile beyond. This makes a total of four lagoon entrances on the S. side or 21 altogether which have water in them.

Back to Shafer's house along the lagoon beach as yesterday. Spent a very comfortable night, enjoying their hospitality. Total distance around lagoon about 11 or 12 miles.

Wednesday, March 26, 1924. Walked down to lagoon with Mr. Shafer who showed me ruins of an old house site and an "artificial hill" of gravel

containing turtle and bird bones (he said). Found one of the carved stones he had mentioned - an adze of shell, which he presented to the museum. Caught spider on ground and red ants eating copra.

Mr. Shafer said that the coconuts between house and lagoon had been planted for the Levy Brothers Soap Co. by Ben Jennings about 1902-3. The tall patches toward east apparently antedated this, origin unknown to Shafer.

The prevailing winds, he says, are from the N.E. and N. with winds from the S.E. a few days each year and occasional storms from the N.W. The rainfall principally in January, February, March and June. There is not enough rain however, to raise vegetables.

After breakfast down W. and S.W. rim, collecting under Buka logs for landshells etc. White Buka moth, white micros, yellow flies, pale yellow-brown ant, black ant and Psilopus fly on Buka.

Yellow and Psilopus flies thick on pua (= Tafone), also occasional pale ants and spring-legged, large green grasshoppers.

It is Mr. Shafer's belief that the W. end of the atoll was swept by a tidal wave at some time previous, carrying coral rocks across the sandy rim. This is substantiated by the quantity of coral rocks, even large boulders on the S.E. rim, to be found clear across to the lagoon. He says there is good sand soil 3 to 4 feet down.

A few blue and white butterflies and smaller red-brown butterflies, but not nearly as plentiful as on Sydney. The same is true of the moth - only the *Tournefortia* moth being at all abundant, except the micros. The landshells (one or two spp.) are only to be found on the dampest rotten Buka logs and then only ones or twos. Dead specimens are to be found in bunch grass roots and rich dirt in various places. Small red-brown earthworms in bunch grass roots and besides a small shiny oval black bug (Hemiptera). Several different types of grass on west side. *Lepturus* (bunch grass), velvety leaf bunch grass, *maineanea* grass, a low grass with a tall bottle brush-like flowering stalk, a



grass with a five-forked flower stalk, etc. some (so marked on the labels) introduced by Mr. Shafer.

Small brown Anthribid beetle on dry coconut flowers sheaths and stalks.

Roll 29:1 The "Artificial mound" which Mr. Shafer says contains bird and turtle bones, looking N. from near lagoon. 50' in dia, and 7' high.

Roll 29:2 The N.W. beacon with the schooner at anchor, looking due W.

Roll 29:3,4,5 Mr. Wylie Shafer, his wife, little girl, Ellice woman and some of the Tokelau workmen.

Roll 29:6 Approximate location at which the skull was originally found. Mr. Shafer buried it again because of the superstitions of the natives. He dug it up and presents it to the museum.

Thursday, March 27, 1924. After breakfast, walked S. to S.W. point.

Thousands of little crustacian isopods running in and out of land crab holes.

Collected small black flies on dead bird on beach. Two small gecko lizards hiding in coconut flower sheaths on the ground. Pempis moth, pupa cases among leaves (as on Wake) and long caterpillars. Large brown dragonfly (first seen on island). Some Scaevola leaves mined - cause unknown, as only small yellow flies, brown psocids and fuscous ants on it.

Green moth on pua (Tafono) the larvae of it rolling the edge of the leaves. Sarcophagid fly about crab holes.

Roll 30:1 Land crab holes and one of the inhabitants - a big red-brown hairy logged land crab with white claws. They make a hole like a ground rat and in places (damp sand especially) honey-comb the ground. They swarm out in the evening after dead birds and marine life and Mr. Shafer says they eat young coconuts and palm roots.

Roll 30:2 Correct way to set out young coconut palms in a bush area, (according to Mr. Shafer): strips cut through the bushes, 25 feet apart, and the nuts set out 25 feet apart in these. The young palms are shaded until large enough, when the bush is cleared out and burned.

At noon the native boys brought me several lizards both skinks and geckos, and the larvae of the click beetle which comes to lights at night. Another large beetle with yellow and black elytra and the small green copra beetle also come to lights at night, besides small moths.



In afternoon walked N.E. past the beachen to a "grave" or house site, about 6' x 8' built up 1' foot with sandstone slabs. Took pictures of it.

Roll 30:3 House site or "grave" about 3/4 mile N.E. of camp under a large Buka tree. It is about 100-120 yards from the beach. First found by Mrs. Shafer about a year previous.

This part of the island has the most kinds and numbers of insects yet seen on the island. Numerous butterflies and moths; the Pua leaves badly rolled by a semi-transparent yellow-green caterpillar (of the green moth). Also caught a gray Rhyncophora beetle on Pua and more grasshoppers with spring forelegs.

Toward evening the Sida bushes on the edge of the dry forest were covered with the larvae of the blue and white butterfly:- about 2" long, blackish-gray, with red-brown spines.

The natives entertained us with another Siva in the evening.

Friday, March 28, 1924. Spent morning and part of afternoon excavating "grave" to a depth of about 4', but found no bones - (probably a house site?) found a few fossil landshells and took a sample of the white underlying sand.

Roll 30:4 The landing, flagpole and schooner, looking west.

Roll 30:5 The "site" from the E. side before starting to excavate.

Roll 30:6 The ontiro native population of Hull. (Taken by request).

Roll 31:1 The natives doing a Siva.

Roll 31:2 The two men who helped me excavate in the afternoon.

From them I learned the following Tokelau names:-

Sida = akata

Boerhaavia = nuna

Tournefortia = tausunu

Buka = Puka vae

Scaevola = gnasu

Portulaca = katuli

Bunch grass = mutia

Bean = natae

On board schooner at about 4 P.M.

Roll 31:3 Landing place and coconut grove from schooner.



Along S.W. coast and away, steering S.E.

Sea calm, good light wind from N.E. to E.N.E.

Schooner rolled badly during the night.

Summary of the Plants on Hull Island.

1. Coconut - large grove W. end.
2. Bunch grass, (Lopturus).
3. Erect weed (found on Sydney) with "dandy-lion"-like tuft and lavender flowers.
4. Banana (only under cultivation and then do not do well - too dry.)
5. Beach runner with yellow flowers and burr.
6. Portulaca - erect, many stamened kind.
7. Boerhaavia - with white flowers and small leaves.
8. Boerhaavia - lavender flowers and coarse leaves.
9. Ipomoea vine (with white flowers).
10. Puapua (Tafono) tree.
11. Buka tree (some very tall, 50-60 feet).
12. Sida.
13. Red-topped erect herb (found on nearly all these islands).
14. Pemphis bushes (near salt water ponds and lagoon entrances).
15. Noni (only a few bushes seen). Mr. Shafer says it is good for rheumatism: the leaves heated or mashed up into a poultice.
16. Pandanus (only 2 plants on island).
17. Small leafed running herb.
18. Low grass with thick bottle-brush-like flowering stalk.
19. Velvety-leaved bunch grass. (Introduced by Shafer from Funafuti).
20. "Honolulu weed" - near camp.
21. Another grass with 5-forked inflorescence (introduced by Shafer).
22. Low erect herb, with very small flowers but red on floral leaves. (Introduced by Mr. Shafer from Funafuti and originally from New Caledonia).

23. Maoninia grass (introduced by Shafer from Funafuti).
24. One plant of Tribulus (promptly killed and burned by natives because of bar).
25. Pumpkin vine (Mogkini) cultivated.
26. Talotalo (lily-like plant with white flowers) same as on Sydney. (Cultivated).
27. Sesuvium.

Principal Insects of Hull Island.

Coleoptera

1. Dermestes (about dead animal matter).
2. Anthribid beetle (in dry coconut flower sheaths).
3. Rhynchophora beetle (on puapua leaves).
4. Small black weevil (in driftwood).
5. Blue "copra" beetle (at light and in copra shed).
6. Large yellow-brown "long horn" beetle, some with black elaters.
7. Small brown click beetle (in houses under mats and at lights).
- 7a. (Larvae only) of Coccinellid.

Diptera

8. Coconut fly (Ortaliid).
9. House fly (narrow-fronted male) very abundant and troublesome.
10. Yellow Syrphus fly (about Sida and coconut blossoms).
11. Small yellow fly (abundant).
12. Small blue-green fly (hovering and on Pemphis) Also seen on Sydney.
13. Green Psilopus fly (abundant on leaves in forest).
14. Large green muscid fly (Lucilia sericeater?).
15. Small black fly (2 or 3 spp.?)
16. Sarcophagid.

(No mosquitoes nor craneflies)

Lepidoptera

17. Large blue, white spotted butterfly. (Large black, spring eater/killer).

18. Red brown butterfly (fat green caterpillar).
19. Green moth. (Larvae leaf mines in *Stapua* leaves).
20. White and gray moth (with folded, flat wings).
21. *Tournefortia* white red and black spotted moth.
22. Large *Pemphis* brown and white moth.
23. Small light brown moth on *Pemphis*.
24. *Portulaca* brown and white moth.
25. *Sida* gray moth.
26. Large yellow moth (seen about *Scaevola* only) (?same as on *Nbider*?).
27. Small white moth at light.
28. White micros (at light and about various plants and trees) (more than 1 sp?).
- 28a. "Monoplane" moth on *Boerhaavia*.

Hym.

29. Large fuscous ant (and small fuscous ant, same sp?).
30. Red ant.
31. Pale yellow-brown ant.

Hex.

32. Leafhoppers on *Boerhaavia*, *Sida*, *Portulaca*, etc. (sp?).
- 32a. Mealybug on *Sida* etc.
33. Small, oval, black bug on bunchgrass roots.
34. Small brown Psocid on *Pemphis* etc.

Orth.

35. *Periplaneta americana* (in rotten logs).
36. " " *australasiae* " " "
37. *Cutilia soror* (in rotten log and dirt).
38. Small brown roach.
39. Green grasshopper, long horned and front legs spiny.

40. Large cricket - near or in camp.
41. Small cricket, under stones, dead wood, etc.
- 41a. Large brown dragonfly (rare).
42. Spider on Tournofortia and Pemphis.
43. Large brown ground spider.
44. Pseudoscorpion (damp ground and rotten wood).
45. Large centipede (damp ground and rotten wood).
46. Milliped (damp ground and rotten wood).
47. Crustacian isopods (sowbugs) about 2 spp.

Rats were formerly very abundant, but have been largely killed off by poison and cats.

Saturday, March 29, 1924. At sea between Hull and the Takilau Islands.

8 A.M. Log. 95.5 Bar. 30.05. Lat. about $8^{\circ} 42'$ S. Long. $171^{\circ} 50'$.

4 P.M. " 120. " " $8^{\circ} 04'$ S. " $171^{\circ} 46'$.

Light wind. Steering S.E. but making S. by E.

Spent day putting away specimens and writing up notes.

Sunday, March 30, 1924.

8 A.M. Log. 59. Bar. 30.02.

Becalmed most of afternoon and night.

Spent day typing first eight pages of "Preliminary Report" and writing up notes.

Developed eight rolls of films in evening.

Heavy showers of rain and short windless squalls.

Monday March 31, 1924.

11 A.M. Log. 97 1/2. Bar. 29.98. Lat ? Long/ ?

Noon Lat. $8^{\circ} 04'$ S. Long. $171^{\circ} 34'$ W.

Spent morning sorting over charts and arranging them in racks.

At noon the crew, who had gotten drunk on fermented coconut milk had a



near mutiny. Cabin boy attacked Corrie and Capt. Stenbeck, hitting me into the bargain, but was finally overpowered and order restored. Cook also disorderly.

Spent afternoon on notes and preliminary report.

Several squalls during night with wind from N.W.W. and N.E. and no wind.

Tuesday, April 1, 1924.

At sea between Hull and Takaofu. Bar. 29.97. Log. 34 at 8 A.M.

Noon position S. $8^{\circ} 48'$ $171^{\circ} 17'$ W. Nearly becalmed in morning.

3:30 P.M. S. $8^{\circ} 54'$ $171^{\circ} 11'$ W.

Spent day writing up notes and bringing "Preliminary Report" up to date.

Wednesday, April 2, 1924.

Sighted Takaofu at daybreak, lying to the S.W. and ran around N.E. and N.W. sides of the arrow-head-shaped atoll to the village which stands on one small islet on the S.W. side, just south of the N. point. The small islets around the fringing reef appear exactly as indicated on H.O. Chart 126, (here reproduced with a list of the islets obtained from Chief Veneale and checked up as I visited the various portions of the atoll).

List of Islets Surrounding Takaofu Lagoon. (From Chief Veneale).

See Map -

- | | |
|--|--|
| 1. Fonu fata (Privately owned) | 9. Nukuiahia (typical) |
| 2. Teafua (typical). | 9 1/2. Tawaafua (bare) |
| 3. Afua (Catholic cemetery) | 10. Fonua loa (luxuriant with large
Faisala lake) |
| 4. Takaofu (village with landing) | 11. Sakoa (4 typical islets) |
| 5. Nukumat ^a u (typical) | 12. Motu (typical) |
| 6. Patalinga (Protestant cemetery) | 13. Sumatafa (n)ga (sub-luxuriant, long) |
| 7. Nukumatini (caretaker for cemetery) | 14. Otano (typical) quite small |
| 8. Papalooa (low with a few bushes) | 15. Tafeladole (typical) quite small |




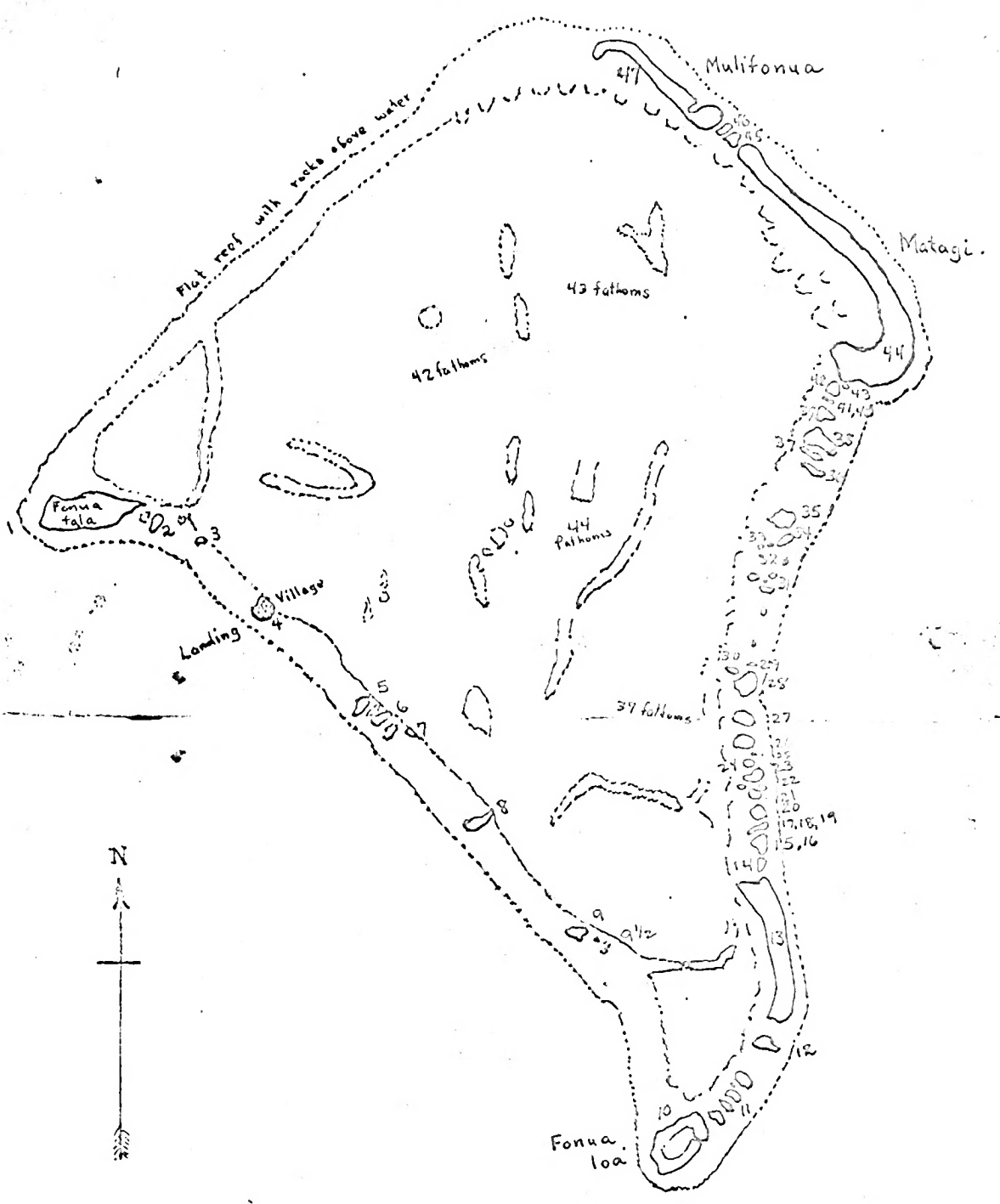
- | | |
|---|---|
| 16. Tokokimoa (typical) | 31. Otafi (4 small islets, typical) |
| 17. Toliakava (typical, property of
magistrate) | 32. ⁽ⁿ⁾ Mailei (small, oval, sub-typical) |
| 18. Motutulatula) small and separated | 33. Motuili) one less close to- |
|) only by narrow | 34. Niue) together. Niue on sea |
| 19. Patano) channel | 35. Motuakoa) side. Sub-typical |
| 20. Logotana (typical) | 36. Motuloa (typical) |
| (n) | 37. Sakotai " |
| 21. Tesugalu) | 38. Maivave " |
| 22. Rapa) very small and part | 39. Ofuna) |
| 23. Falatuasi) of No. 21 |) close together |
| 24. Vaiasa (typical) | 40. Manua) |
| 25. Matakito(n)ga (very small, used as
salt works) | (n) |
| 26. Pagai (typical) | 41. Olohalo ga (typical) |
| 27. Tooki (typical) small, pigs. | 42. Palua tall Buka trees |
| 28. Nukumasaga tolo) | 43. Fenuakava (small) |
|) typical, small | 44. ⁽ⁿ⁾ Ma'ogi (large, long and luxuriant) |
| 29. " Iaitubi) | 45. Talapeka) small and separated |
| 30. Mukuaseseko (typical |) by channel from the large |
| | 46. Ivaoko) islands on each side |
| | 47. Malifonua (large, luxuriant) |

Each of the little islets marked "typical" consists of a more or less circular, low mass of sand, gravel, coral and soil, rising perhaps 6 to 10 feet above the reef and covered (like a pincushion) with an open stand of tall coconut palms, some leaning out over the beach. Below the coconut palms there may be a fringe of Scaevola bushes and low Fournortia trees, with perhaps a few Pemphis bushes. In the middle is a tuft (of greater or less extent) consisting of Buka, Pua-pua trees, Pandanus (called "Pala"), occasionally Non, Ipomoea. The underbrush consists of birdnest, maile and brails ferns, and a very little purple flowered Boerhaavia and bunch and mat grass.

Met by a whole fleet of canoes, the natives swarming aboard and trying to sell us fiber and wooden nicknacks, strings of shells and articles of food - chickens, bananas, coconuts.



U
FAKAOFO ISLAND
(From H.O. Chart 126)



FAKAOFO ISLAND



Ashore at the village (Fakaofo) and had a conference with the Magistrate and chiefs on the official lanai (see 37:1). The Magistrate, Samoa, is a languid man of 45, with ordinary intelligence, and does not speak English. The chief, Veniale, is younger, about 37 or 8, of fine physique and personal appearance, well educated and speaks fair English.

After a long pow-wow over Correia's killing birds, I had a quiet talk with the Magistrate and chief men; explaining the museum's interest in the people of the south seas and the plant and animal life of the islands. As a concrete example I told them about Hehe, who had been kidnapped 60 years before, taken to Peru and returned as far as Rapa, where he had married and was still living. They were much impressed by the news, some remembering his disappearance, and by his pictures and the fact that his grandson, Taso, was mate of our schooner. They asked me to be present at a meeting of the old men, which they would call, and of which more later.

Fakaofo (islet) is not only the highest of those surrounding the lagoon, but is artificially banked up with stone walls, against high seas. Here the entire population of about 450 have their homes. Between the houses and stone lined gravel walks, the ground is thickly planted with bananas, noni, breadfruit, Pandanus, coconut palms, talotalo, Pua (a gardenia-like plant with a stiff ovate leaf and sweet scented, white flower), and Kou. The houses appear clean, neat and substantial (although I heard that they were all blown down in a hurricane a few years ago).

Walked up the reef to Fonua fala. The reef is about 3/8 mile wide, flat on top and at low tide just awash. It was ebb tide and ankle deep. Near the island of Fakaofo there is a broad band of erect sea weed - vau (see specimen), but beyond the reef is bare, except near the middle where there are flat and jagged rocks. Numerous sea slugs and large purple sea urchins ($\frac{1}{2}$ and) in depressions and under the edges of rocks.

Fonua fala is one of the most luxuriantly covered of the islets, with



the largest taro patches and extensive patches of bananas. The east end is largely covered by an open stand of coconuts with fringe of *Scaevola*, *Tournefortia*, *Fala* (*Pandanus*), *Puapua*, noni, and *Pomphis* and underfoot maile and brako ferns, bunch grass, mat grass, tolo (beach runner with yellow flower and bur), *Boerhaavia* and dodder. But as one goes W. it gradually becomes moister and denser with fewer coconuts and patches of *Buka*, *Kou* (*Kaoua*), *puka waka*, *fau* (a fiber plant), and (*Tiale*) a gardenia-like plant with ovate leaves and sweet smelling flowers. The undergrowth adds birds-nest fern, *sensativo* plant (purple flowers, herb legume with twice pinnate leaves, and such weeds as burr grass, nut grass, the "Honolulu weed", the purple flowered, dandy-lion-like weed and a tall mint-like weed called A few small *Papaga* trees (called *ese*).

Among the insects, which are quite different from those of Hull and Sydney, although including some of the species found there, were caught:- a fuscous winged leafhopper on *tiale*, noni, etc., large and small *Drosophilid* flies, day mosquitoes (*Aedes scutellaris*), pale yellow ants on noni, long antennied gray moth, smaller *dalichopodid* fly on leaves, house flies, dragonflies - small brown and small red (two sexes), and large brown and large red (two sexes of another sp.), red brown butterfly (as on Hull etc.), purple butterfly, *Tournefortia* moth and its caterpillars (larger and different appearing), large brown leafhoppers on noni (and *Scaevola*), *anthribid* beetle (noni), black ants, fuscous ants, red ants, green long-horn grasshopper, large bluish fly, smaller fuscous winged fly. Large *Sarcophagid* fly on maile fern.

The banana patches are artificially built up with coconut husks to conserve moisture. The patches of *pulaca* and *talo* are artificially dug and contain a small shrub with linear-lanceolate leaves and yellow flowers (No. 59) and a grass (50). Here one finds the dragonflies common, with their larvae in the water and dry skins on the grass and taro stems. Also slender, delicate "darning needles" with blue and yellow-green bodies; small pale and light



chronomid flies, small black gnats, and black craneflies. Gray muscid flies (as on Tanager expedition) and house flies.

The W. end is luxuriant, moist, with dense patches of ferns underneath the trees; including large birds-nest ferns, called lau mea.

Reef of W. end about 50-60 yards wide, with only a moderate surf breaking. Beach of sandstone slabs and pebbles steep, but 10'-12' high. The luxurious vegetation comes right down to beach. Small sea shells (see bottle full) under rocks and coconut bushes and debris on beach, called olava.

Roll 32:1 West beach of Fomua fala, looking south. My three small guides on the coconut palm. Note how vegetation overhangs the beach.

Bananas - fai, papaya - esi, nutgrass - muta, mosquitoes = namu, flies = la⁽ⁿ⁾fo.

Black Odynerus-like wasp with yellow bands called tegi susu.

Roll 32:2 Island of Fakaofo from the reef, looking E.S.E., with the three small boys in the foreground.

Roll 32:3 Same, a little closer.

Arriving in Fakaofo at 3 P.M. photographed a wedding feast.

Roll 32:4,5 Feast and guests in honor of wedding.

Roll 32:6 The bride - Litia, groom - Kupa, best man, brides maid and minister and attendants. They presented the lau fala (Pandanus) hat.

Reviewed the military company, a group of 20 young men dressed in white lavalavas and six British army belts, leis of banana leaves over their shoulders and of fala and puapua flowers about their heads. They drilled very well indeed with wooden guns, under the direction of Captain Uililifi, who gave the commands in semi-English, even to progressive bayonet exercises and "silent" movements. The "band" consisted of a kerosene can beat by a young girl.

Roll 34:1 The military company and some of their girl sponsors and "band".

Back to the schooner for the night in order to press plants and put



away specimens, although most of the "Bird Party" stayed ashore.

Thursday, April 3, 1924.

Changeable winds and squalls and the absence of the mate, who went ashore without permission, during the night made me late in getting ashore in the morning.

After considerable parlie, because of misunderstanding of village rules by those sleeping ashore, we got a canoe and paddled across the lagoon to Palea Island, accompanied by Capt. Uikilifi and a policeman to see to our wants and also that we broke no more rules.

A few flat reefs and coral heads in lagoon, approximately as indicated on the chart. More near shore on E. side, with very clear water and a beautiful coral formation - sheer walls, jagged and overhanging platforms, deep caves. Very few fish and no sharks visible.

Landed on Palea which supports a large clump of Duka trees, nesting place for frigate birds. Beneath a dense undergrowth of maile and birds-nests ferns, with numerous insects:- several spp. of brown and gray moths, spiders, large sarcophagid, numerous day mosquitoes (A. newbellaris) and quantities of greenish-gray lizards. East end more open with coconuts, Pandanus, (Pale) Scaevola, Tournefortia, Puapua, purple Boerhaavia, dodder, beach runner, Ipomoea vine. Tournefortia moths seem different, larger, and caterpillars not so light or hairy.

Across a hundred yard channel to Fenustapu, which is small, and another narrow channel to Matagi⁽ⁿ⁾.

Roll 34:2 Looking back W.S.W. across channel toward Palea.

Here one enters a broad rather luxuriant area of open coconuts and a narrow strip of native trees, those previously mentioned plus the small Ficus - mati a tall shrubby herb with little edible, puff-ball-like nodes, - rasorua, keu - called kanava, and Pukavaka, tall trees with sub cordate leaves and puffy fruit (good for pigeons) with a hard black seed. Rau (fiber plant). Lagoon



lined with Pomphis.

Caught coconut Ortalid fly, small brown cricket, fuscous winged Trypetid on fern, Drosophilids on Ficus, purple winged leafhoppers, craneflies. Saw large gray (Pomphis) moth. Blue, white spotted butterflies, large brown leafhoppers on noni, small green dolichopodid fly, red ants and leaf mines on Scaevola. The puapua leaf roller is absent.

Quantities of small green tailed lizards, up to 6" long, and a larger dark drab lizard. Land and hermit crabs plentiful.

A few taro patches - obviously artificially dug. Undergrowth thick and many fallen and rotting coconut palms.

East reef about 50-60 yards wide, rough reddish coral, moderate surf, despite a perfectly smooth sea. Conglomerate and sand beach, narrow, steep, 10-14 feet high, with Scaevola and Tournefortia close down. Island very narrow in places, not over 150 yards.

Caught large longicorn beetle on Baka. Mosquitoes eat you up when you stop.

Across a shallow, partly dry channel, water 10 yards wide, and 100 yards further on another, wider one, the water flowing. A little further on another shallow channel. Multiflora essentially like Matagi, but drier and more open. To N.W. end and back across lagoon to Takmofe in the canoe. Had long conference with chief, Magistrate and secretary. Obtained permission to sleep ashore and was assigned to an unoccupied house containing bed. Every comfort provided - good swim in lagoon and some fresh water rince in Magistrate's own wash house; mats provided by Magistrate and young associates to eat. Still one could not help feeling like a state prisoner. Policemen to wait on me, and after pressing plants and putting away insects before a large audience, a long conference with chief and Magistrate, who asked me all sorts of questions about myself, Hawaii, the government, the war, politics, inventions, etc. Policemen kept guard all night.

Friday, April 4, 1924.

Very curious place. People very polite and accommodating, giving me a plate of chicken, coconut pudding and bananas for breakfast; but watched, detained and hampered at every turn.

When bird shooters (Hano and Isadore) came ashore, was finally allowed to leave my house and we were rowed down the lagoon to Fonua loa in company with Uikilifi, a policeman and the Magistrate, who stayed close to us all day, and needless to say, prevented efficient collecting.

Nukumatau, nearly a mile S. of Fakaofo, covered with Duka, Fala, etc. surrounded by a fringe of tall coconuts. Separated by two narrow entrances and a round islet from Patali(n)ga, which is the Protestant cemetery, the graves apparently beneath the coconut palms. Nukumatini with the small huts of the cemetery caretakers, about 150 yards S.

Papaloa is a low sandspit with three coconuts, and a few bushes, mostly Pomphis (called ^{(ng)(ng)}paupua).

Nukulakia has the typical fringe of coconuts and line of native trees in the center. Beyond is a low sandspit called Tausum, with a half dozen coconut palms and a few Scaevola and Tournefortia.

A few sandspits south of this have grass, but are bare of vegetation.

Roll 34:3 Fonua loa and the four Saka islets, looking S. from the boat.

Trees on Fonua loa and Their Tokelau Names. (From Magistrate).

1. Scaevola - gnasu marginal fringe
2. Tournefortia - tausum marginal fringe
3. Noni - nonu fairly abundant
4. Tafono - puapua fairly abundant
5. coconut palms - niu fairly abundant
6. Duka - Puka vai " "
7. Kou - kanava " "



8. Pandanus - fala fairly abundant
9. ? puka vaha occasional (tall tree with green fruit and coriata leaf used for making canoes)
10. Ficus - mati occasional (ovate leaf and small red-brown figs)
11. Fiber plant - fau "
12. Pemphis - gagio (ngangio) marginal fringe

Principal Undergrowth on Fomua lava. (Names from Magistrate).

1. Maile fern - maile
2. Birds nest fern - lau mea
3. "Puff-ball fruit herb" - nasevau (little puffy fruits, edible)
4. Boerhaavia (purple flower) - nuna
5. "Red top herb" - atiatu
6. Beach runner - totolo
7. Dodder over plants - fatae
8. Large dry-land taro - tama
9. Ipomoea vine (white flowered) - fai
10. Papaya - esi
11. Bunch grass - makoku = (in Samoa) tavea
12. Brake ferns - rata maile or maile kimoa

Tournefortia moths plentiful, their caterpillars called magfi, appear larger and different from those on the dryer islands to the north. Spiders plentiful called kuma. Saw blue-white spotted and red-brown butterflies. Lizards are called pili, the large chameleon lizard is called moku. Land crabs - unga.

On the S. side, the reef is about 150 yards wide with a moderate surf. Sand beach with sandstone slabs.

Roll 34:4 Magistrate and Capt. Uchilift in front of typical marginal vegetation amid the birdsnest ferns, moss trees, etc. S. side Fomua lava, looking N.W.



In the center of the island is a large salt water lake called Taisala, connected on the E. side by a narrow channel with the ocean.

Roll 34:5 Entrance on the E. side to the lake, Taisala, looking N.

N.W. side of the island called Teakana. The smaller S.E. side Topaka.

Crossing a narrow channel N.E., 30-40 yards wide with 10-15 yards of water one comes to four small typical islets called collectively Saka. A channel of about 150 yards separates No. 4 from Motu.

Roll 34:6 Looking NNE across the channel separating Saka No. 4 and Motu, with the Magistrate and Uihikifi starting to wade across.

The little islets are all about alike, there being occasional little huts, used when gathering copra, and occasional dug taro patches with sickly looking pulaka and taro.

About 120 yard gap with 20 yards of knee deep water between Motu and the large islet of Saumatafa(n)ga. The S. end is comparatively dry and non-luxuriant, although composed of the moist forest trees and might be called a "dry-moist forest." Lagoon lined with Pandanus.

East reef about 60-70 yards wide, rough coral edge and moderate surf - sea perfectly smooth. Conglomerate and sand beach, backed by a continuous wall of Scacovola. Single Portulaca plant called katulituli.

The brown longicorn beetle is called mo^(a)mo^(a)ga.

Roll 35:1 Looking N.E. along the east coast, and conglomerate reef.

Paid a visit to a very old man, nearly 100 years old, named Peniarto, who lives with two of his three daughters in a neat little native house near the north end of Saumatafaga.

Roll 35:2 Peni uto, his two daughters Monisi and Iala (a third daughter not in picture, lives in Fakaofo). Veneale (chief) and his wife Lesia, who is Monisi's daughter, in front of their house.



Vanoale wrote out for me a list of the names of the islets on the east side, which is reproduced on pp. 62-63.

Crossed several islands - all more or less alike. On some there are huts, taro patches, pig enclosures. Some are separated only by very narrow dry channels and really belong to same land mass. Tolikava belongs to the Magistrate.

Roll 35:3 Willi (who talks English fairly well), his sister Lano, and our party at Hatakitoga, where Willi boils down sea water and makes salt for a living.

It takes one day to boil down 90 buckets of water which yields about 20 to 25 pounds of salt. Salt is called masima. On Tooki encountered two men caring for pigs who had an adze with a typical old wood handle but a plane blade for a head. Tried Pandanus (fala) fruit, which they had, and found it very good tasting a little like a sweetish carrot - probably enhanced by the color.

At Mukumanaga⁽ⁿ⁾ we took the boat, rowing up as far as Paloa to complete the circuit of the lagoon.

Roll 35:4 The boat, party, and Mukumasaga in the background.

Quite a ways from Mukusesoke to Otafi (which consists of 4 small islets) with only reef and sandbars in between. Coral heads and rocks off shore in the lagoon.

⁽ⁿ⁾
Fugalei, about 200-250 yards N. by E. small, oval, typical. Motuili and Niue lie close together with Motuloa a part of the same mass, fairly large. Typical. Motuloa about 220 yards N.N.E.

Roll 35:5 Looking N.E. toward Motuloa, with a native canoe and one of the curious coral blocks in the foreground, from the boat.

Roll 35:6 Some more of the great coral blocks lying 100 to 300 yards out in the lagoon. Looking N.W.



Sakotai separated from Motulea by a 30 1/2 yard channel. Typical. Naivave by a similar channel, a little wider.

Ofuna and Manumea lie close together and separated from Olohalo(n)ga by a 100 yard channel. (Typical).

Close to the latter is Palea with its fine grove of tall Puka vai.

Roll 36:1 Palea, showing the puka vai trees, a nesting place for frigates, looking N.E.

Rowed back across lagoon. Got things and aboard the schooner.

Made tracings of map of Fakaofo for the Magistrate and chief Veniale.

Saturday, April 5, 1924.

Ashore at 6:45. Visited the Magistrate and presented him with the map.

Walked up along reef to Fonua fala, a distance of about 1 1/8 mile.

It being 2/3 full tide the water was more than knee deep all the way but nowhere waist deep.

Walked length of island along one of the 3 well cleared paths, making a systematic study of the insects of the different plants.

Maile fern:- (also some on Brake fern):- small brown cricket, large and small fuscous ants, small gray flies, jumping spiders, large brown leafhopper, small fuscous leafhopper, gnats, small gray moth, brown moths, greenish chironomid, small dark brown wasp, green dolichopodid fly, fuscous winged tryptid (or ortolid) fly, pale yellow ants, small pseudoscorpion.

Buka:- large brown longicorn beetle, yellow flies and green dolichopodid fly.

Noni and kou:- large brown leafhopper, fuscous leafhopper, dolichopodid and drosophilid flies, yellow ants, fuscous ants.

Flying about:- Brown moths, dragonflies - 2 spp., mosquitoes, muscid flies.

Chased a large chameleon lizard (called mokru) down a papaya (c-i) tree.



Roll 36:2 Native climbing a tall coconut palm after green nuts to open for me. With typical kou, puka vai, puka vala, and noni trees behind.

Roll 36:3 How the banana plants are enclosed in mulch, protected by covering of coconut husks to conserve moisture. Talotalo plants on left. (11430)

Roll 36:4 A typical large taro patch. The smaller arrow-head shaped variety is called tamupolaka. (11431)

Saw a small dark-red brown sphinx moth hanging to the under side of a kou branch, but failed to catch him.

Ran across three boys related to the owner of the island, who presented me with a bunch of bananas, shared my lunch and entertained me with a Siva.

Roll 36:5 The three small boys doing a Siva, with the native man, Hono and two children looking on.

Roll 36:6 (Overexposed) Their canoe, in which we sailed back to Fakaofo.

On the way back I asked them the names of parts of the canoe and other common objects to get a sample of the Tokelau language.

Common Tokelau Words

Parts of the canoe:- Paddle - foi, bailer - tata, outrigger - ama, canoe proper - nafoa, sail - la, mast - tola, side of canoe - vala, seat - foa, crosspieces to outrigger - kiato, and little uprights - tutuki, prop for the mast (which rests at an acute angle) - toka, guy rope - tuku, sheet - fafa, cord holding outrigger to canoe - kafa, loops of line holding sail to mast - fakaafo.

Other Common Words

Hat, - pualo, husked coconut - sua, cemetery - te afaa, fishing - sisi, coconut husk - pulu, sea - te tai, boy - tama, girl - te ini, coral - faka, sand - noone, sea slug - loli, lagoon - ika, cloud - lagi, schooner - lualua, lavalava - kio, camera - ueata, shirt - fofutino, house - fale, coral head - punga, take said down - tulu tudu.

Back to the government house and attended a meeting of the chiefs and old men.

Roll 37:1 Government house, with chiefs etc.:- left to right Avia (chief), Apeta (chief) Seanoa (Magistrate), Veniale (chief), Lenaka (chief of police), Uikiliri (Capt. of military company). (11432)



From the old men, to whom I showed the pictures and who were also glad to see Toau (the mate), obtained the following information about Heho and his immediate relatives:-

Taupe, male, married (1st) Teauga, female, and had two sons

1. Kakaia, male, married Tokafa, female

2. Sakalo, male Teauga, female, married Pouq, male

Sala, female Fieva, male, Sina, female Vailike, female, Tevou

Fieva, male (the oldest of Heho's relatives who will take the pictures after all have seen them)

Tapue, male, married (2nd) Papa, female, and had seven sons and two daughters.

(1. Tokota, male
(2. Lau, male
(3. Ikamoana, male
(4. Foliga, male Sieni, female + Peniuto
(5. Looloa, male (the old man living on Saumatafaga)
All dead (6. Fala, male, (father of Heho)
(7. Moko, male Sulu Fao
(8. Vaimalama, female + atuli Paulo Sieni, female
(9. Pipi, female

No. 6. Fala (same as Fara) had two sons

Heho (who was kidnapped and taken to Peru and lives on Rapa)
Telauoa (who died leaving no descendants)

Roll 37:2 The procession bringing us gifts for our having brought them
(11433) tidings of Heho after 80 years. (The first certain information they had received)

Roll 37:3 and 4 The old men who furnished the genealogical information.

Roll 37:5 Our party, the gifts and some of the chiefs.
(11435)

Roll 37:6 Group of most of those present at the ceremony (taken at about 4:30)

Roll 38:1 The Secretary of the Government, Jasona, his wife Ana, and Mr. and Mrs. Correia on the steps of his house. (By request).

Roll 38:2,3 Other groups taken by request. (Getting too late for good pictures)
(11436)

Back to the schooner at 5 P.M. in Mr. Ukilifio's canoe. He presented the Pandanus leaf basket and strings of shell.



Schooner left Fakaofu at 6 P.M. carrying away many presents and pigs, chickens, coconuts and bananas (bought); and leaving behind much good will and aloha for the Museum, thanks to the pictures and the information furnished by Mr. Stokes.

Protestants number 350, Catholics 80.

No landshells seen on outer atoll, although moist enough. Looked everywhere.

April 6, 1924, Sunday.

At sea - Fakaofu to Samoa. Calm during night and early morning. Good breeze from E. by N. all afternoon. Position 8 A.M. Bar. 30.00

8 A.M. Log. 65.5. S. $9^{\circ} 48'$ $171^{\circ} 28'$ W.

Noon S. $9^{\circ} 58'$ $171^{\circ} 18'$ W.

3 P.M. Log. 90.0 S. $10^{\circ} 11'$ $171^{\circ} 00'$ W.

Took the day off, reading, resting and having hair cut.

Monday, April 7, 1924.

Squalls during the night, good breeze from E.N.E. Passed Swan's Island (not seen) 16 mi. to N.E. by E. at 7 A.M.

Position 8 A.M. S. $11^{\circ} 08'$ $170^{\circ} 53'$ W. Bar. 30.03

Noon S. $11^{\circ} 14'$ $170^{\circ} 50'$ W.

Spent day typing off list of data for Photographs taken and locking over same.

Roll 38:4-6 Time exposures of interior of cabin at "breakfast" (11 A.M.) showing Capt. Stenbeck and Mr. and Mrs. Correda.

Developed seven rolls of films in the evening.

Tuesday, April 8, 1924.

Steering S. in morning with moderate to light breeze from E. by N.

Position 8 A.M. S. $12^{\circ} 37'$ $171^{\circ} 54'$ W. Bar. 30.03

Noon S. $12^{\circ} 45'$ $171^{\circ} 50'$ W.

Spent morning writing notes. Too rough in afternoon to sit in cabin. Heavy squalls in afternoon with rain. High head winds and stormy wind from south. Steering E. under double reefed main sail. Much rolling and pitching. Rough night with squalls and lightning.

In late evening wind changed, coming from N.E. and we went over on other tack, steering S.E.

Wednesday, April 9, 1924.

Sea calmer with moderate or light wind from N.E. Sky overcast.

Steering S.E. by E.

Position:- 8 A.M. S. $13^{\circ} 01'$ $170^{\circ} 26'$ Bar. 30.03

Noon S. $13^{\circ} 22'$ $170^{\circ} 24'$

Spent day bringing notebook up to date.

Thursday, April 10, 1924.

Sighted Tutuila W. by S. at daybreak and Manua Bay E. the former about 30 miles, the latter about 25 miles off. Squalls ended and sea calm with light breeze from N.E. by N.

Took series of pictures as we sailed along S.W. coast of Tutuila:-

- Roll 39:1 Anuu Island looking E. (11437)
- Roll 39:2 Anolili bay, looking N.W.
- Roll 39:3 Looking W. past Cape Fojusso, across the mouth of Fagaitua Bay. The two peaks are Pico (1717 feet) and Matafao (2141 feet).
- Roll 39:4 Looking N.E. across Fagaitua Bay and east end of Tutuila from a position S. of Pyramid Rock.
- Roll 39:5 Entrance to Pago Pago harbor and Matafao Peak, looking N. by W. from S. by W. of Pyramid Rock.
- Roll 39:6 Pico mountain (1717') looking N. by E.
- Roll 40:1 Pago Pago harbor and Breaker Point looking W.W.
- Roll 40:2 Matafao (2141'), looking due W.
- Roll 40:3 Pico Mt. with Breaker Point looking N. by E.

Roll 40:4 Looking W. W. up Pago Pago harbor.

Roll 40:5 Upper harbor, looking W.W.M.

Along side custom house wharf at 1 P.M.

Called on Mr. Scholes, delivering letters and messages given me by Mr. Shafer on Hull Island.

Friday, April 11, 1924.

Rowed across bay to Sisters' School with Sister Frances and box for Shafer's girls. Took pictures of them at request of Mr. Shafer, in return for his great kindness to us on Hull.

Roll 40:6 Mr. Shafer's two girls, Elizabeth and Virginia, in front of Sister Frances' rose garden.

Roll 41:1 The two girls and Sister Frances, with the school in the background.
(11438)

Returned to Naval Station and called on Gov. Kellogg leaving him my "Preliminary Report" and Field Notebooks 1 and 2, to look over. Being unable to obtain a chart of Tutuila, spent afternoon copying H.C. Chart 2924 on small squares of paper to fit note book. Also typed a letter to Mr. Beck for Capt. Stenbeck.

Saturday, April 12, 1924.

Obtained permission to go to Apia on U.S.S. "Ontario" and had passport visé'd by Judge Hall, Sec. of Internal Affairs.

Field trip up the hill behind (S. of) Naval Station, and back across ridge to Reservoir. Followed a very fair zig-zag trail up through a little village and coconut grove and up the side of the ridge. Trail at first lined with verbena and woods; then with casina and Terns; and finally through a thicket of herbs and trees strange to me. The insects were abundant from the start. They seemed much more numerous than in Hawaii, especially because zone begins immediately with the ascent and one enters the moist forest at

200'. Took a picture from beneath a large Mamani tree (called "futu"):

Roll 41:2 Pago Pago Naval Station looking down from elevation of about 300'.
(11439)

A little higher the ridge flattened out and one entered a region of grass, open forest and bananas. Here the Assassin bug was quite abundant on grass, having moderately strong flight and disagreeable odor. Followed cement flume along side of a very pretty valley, collecting insects so fast that I had no time to note the kinds. They were all taken from ferns and fleshy herbs. Also collected several plants and three bottles full of landshells which are very abundant on the large fleshy herbs leaves and stems, on ferns and occasionally on trunks and stems.

Roll 41:3 Looking down the valley from top of intake dam. (11440)

Roll 41:4 Looking up stream, across reservoir, from top of dam.

Roll 41:5 Looking W. S.W. on Fagaua from ditch, elevation about 700-800 feet. Slope of Matai on left. (11441)

Back down to schooner and pressed plants, obtaining Samoan names from old man, Vasai of Aua, who invited me to pay him a visit.

Sunday, April 13, 1924.

Washed off and sorted out negatives of which I wanted prints for Correia or persons taken, and took them to photographers.

Roll 41:6 Four members of crew, (taken by request). Left to right Willie (11442) (the stowaway), the cook, Nina, and Teco the mate (grandson of Hohe).

To church - Palm Sunday. Spent afternoon writing letters. U.S.S. Ontario left for Apia at 10 P.M.

Monday, April 14, 1924.

Off N.E. coast of Upolu at daylight. Mountain range between 1800 and 3600 feet high and in general outline rather resembles mountains of Oahu or Kauai, semi-rugged, but thickly covered with arboreal vegetation as in

Hawaii rainforest. Foa Mt. (3090) rises conspicuously by the side of a deep indentation, Fagoloa Bay, on the other side of which rises a long, flat-topped ridge, Malata Mt. 1900 ± feet in elevation. To the west an area of flat country runs back from Falifa Bay, with a row of peaks (2200'-2300') in background. Next to the W. rises the wedge-shaped Vaaifetu (2800') behind which is the rounded, cloud capped, backbone ridge, (3000' to 3600').

Along the shore rise a series of little pyramidal peaks (800' to 1300'), at the foot of one of which lies Apia. The vegetation comes well down, with a fringe of coconuts along the shore.

Roll 42:1 Apia Harbor, looking south.

Roll 42:2 "Adler" (wreck of German cruiser) and Apia cathedral, looking S.S.W.

Ashore and cashed \$10 at Bank of N.Z. on my letter of credit, receiving B2-2-6. After locating whereabouts of Mr. Beck, walked up to Hospital and called on Dr. Buxton, who has charge of the investigation on Elephantiasis and is also collecting insects for the Imperial Bur. of Ent. Looked over his collections. Mr. Swezey reported no carabid beetles, but Burton has a large dark brown specimen with green metallic tinge, caught at Malalolelei, 2000'

Dr. Buxton is specializing on the mosquitoes as the suspected carriers of Filaria causing Elephantiasis. Has so far six species, three of which are the same as our Hawaiian spp.. He calls them A. pseudocucullaria, A. fasciatus, and Culex fatigans.

Had dinner with Mr. Beck at Central Hotel. Got acquainted with Major C. A. Swindburne, Deputy Commissioner for the Gilbert and Ellice colony, who is on his way to Funafuti. He expressed his willingness to collect anything the Museum might wish for from the Ellice group. He strongly recommended the series of papers by Hedley on Funafuti, published by the Sydney Museum, as being a very fine Fauna and Flora, as well as Ethnological study of the Ellice Islands. Recommended that Major Swindburne be sent apparatus and instructions for collecting

Ethnological and Natural History Specimens and notes.

Roll 42:3 Looking across Apia Harbor, "Adler" wreck, "U.S.S. Ontario" and "Dawn".

To Dr. Buxton's for tea and spent afternoon with him collecting up the slopes behind his house, going up to about 700 feet elevation. Dinner and evening with him. He would like any data we may have on Samoan insects and also spare catalogs of second hand books on scientific subjects and the addresses of good dealers.

Returned to U.S.S. Ontario for the night.

Tuesday, April 15, 1924.

Left Apia at 2:15 carrying Major General Richardson, Administrator of western Samoa and party.

Roll 42:4 Vaaifatu Mt. and Falefa Bay, looking S.

Roll 42:5 Fagaloa Bay with Foa Mt. on right and Malata range on left.

Just east of Fagaloa is another bay, flanked by fairly high ridges, the one at the right (W) with a high waterfall. The island becomes gradually lower at the east, with two small, rounded peaks rising from the backbone and ending in four small islets. This portion of the island appears less luxuriant than further west. Arrived at Pago Pago at 3 P.M.

Roll 42:6 S.W. point of Tutuila (Stepps Point) and lighthouse, looking W.N.W.

Mr. Beck came over with me on Ontario and we spent late afternoon discussing the "France's" trip and future plans. Later with him to a reception and dance at Governor Kollogg's in honor of Governor Richardson, Commissioner for Western Samoa.

Wednesday, April 16, 1924.

All day field trip to the summit of Paifiga (1541'). Walked around road

road to Matuu village and ascended steep ridge along an overgrown trail to near summit. Steep scramble to summit.

Roll 43:1 View of Nuuuli village and S. slope from Fafiga Peak.

Collected a few insects and plant specimens on ascent, quite a number of landshells, which are everywhere abundant on leaves of the moist forest trees and fern fronds. Large spiders on banana and breadfruit leaves, and a translucent yellowish caterpillar inside banana bud. Large chordate leaves of a climbing vine much eaten by small gray and black caterpillars. Quantities of medium size yellow moths. Small brown termite makes large mud nests and runways on tree trunks. Black weevils of various sizes on leaves, some of which are badly eaten. Large native Anthonyid fly, large yellow brown fly and slender purple (wasp-like) flies abundant.

Many small to moderate size purple-legged hermit crabs, even well mauka (called mau and maiga in Samoan).

The ridge formation is very similar to that on Oahu:- High steep forehill, topped by a steep knob; behind which the ridge drops down 50 to 100 feet, becoming a thin knife edge. This slopes gradually up to a second knob to fall off again, becoming progressively steeper until the summit is reached. The main difference is in the vegetation, the Tutuila ridges being well wooded right down to the beach.

It commenced raining soon after my arrival at the summit. On the return was only able to collect landshells.

Thursday, April 17, 1924.

Flag Raising Day - celebrating 24th anniversary of U.S. in Western Samoa. Took Rolls 43:2 to 44:6 of the exercises and sports as follows:-

Roll 43:2 First raising of American flag on schooner "France." (10:15)

" 43:3 Marine Barracks with crowd assembled to hear speeches.

" 43:4 Chief Bos'n Huxford, commander of U.S.S. Ontario and Capt. Bell of British Army. (10:45)

- Roll 43:5 Governor Kollogg of American Samoa and Governor Richardson of British Samoa.
- " 43:6 Left to right Miss Richardson, Mrs. Kollogg, Capt. Kellogg, and Maj. Gen. Richardson. (11449)
- " 44:1 The crowd on the pier watching the races. (11450)
- " 44:2 The 24 oar boat race between the Tutuila villages. (11451)
- " 44:3 The Tutuila boat winning from the Upolu boat.
- " 44:4 The paopao (canoe) race. (11452)
- " 44:5 The swimming race.
- " 44:6 The winning Siva team from Manua. (11453)

Friday, April 18, 1934.

All day field trip to ridge W. of Pago Pago Harbor. Along road to Pago Pago village. Up Fagasa trail to summit and along ridge to the north as far as site of old observation station, where descended by a good zig-zag trail. Ridge averages 700-800 feet elevation and is covered by a good rain-forest.

Disceted several banana blossoms in hopes of discovering insect which causes spread of fungi, which causes destruction of so many fruits. Intra-blossom fauna as follows:- (in order of appearance as one penetrates the blossom): -

earwigs - (dark fuscous kind with the yellow section on the antennae), large red ants, small ovate black beetle; flat, whitish larvae (possibly of the beetle), small thrip-like beetles, and small fuscous thrips (?)

Landshells (called sisi) are quite abundant even in the lowlands where they first occur on banana leaves. As one ascends there appears to be several spp. large and small, conic and flat.

- Roll 45:1 Looking E.N.W. across Pago Pago Harbor from ridge N. of Fagasa Pass. (11454)
- " 45:2 Looking W.S.W. " Fagasa bay, from a spot 50 yards N. of. (11455)
- " (45:1) Typical rainforest vegetation in foreground.

Roll 45:3 Pago Pago Harbor, looking nearly due E. from the top of a coconut palm near site of old observation station.

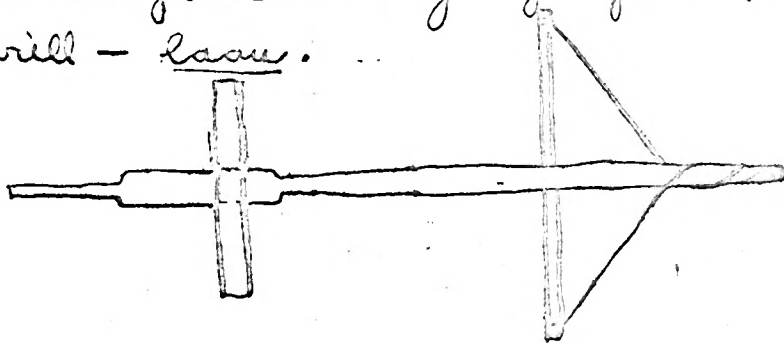
Several showers during day made sweeping small specimens impossible. Caught a few large flies, etc., and took a few plant specimens.

Saturday, April 19, 1924.

All day field trip to ridge North of Pago Pago Harbor, Rowed across bay to Atuu. Walked E. along road to Aua, where I called on Vasai, native who furnished names for plants April 12th. His house is of a semi-modern construction with wooden floor raised about 5 feet above ground. The walls are movable, made of plaited coconut leaves and the roof is of sugar cane leaf thatch, laid on a framework of split bamboo supported by tou (kouscordia) uprights. Floor covered by mats. Only object of interest in the house was a fire drill - laau.

16 Saturday, April 19, 1924.

All day field trip to ridge North of Pago Pago Harbor. Rowed across bay to Atuu. Walked E. along road to Aua, where I called on Vasai, native who furnished names for plants Apr. 12th. His house is of a semi-modern construction with wooden floor raised about 5 ft above ground. The walls are movable, made of plaited coconut leaves and the roof is of sugar-cane leaf-thatch, laid on a framework of split bamboo, supported by ~~four~~ tou (kous-cordia) uprights. Floor covered by mats. Only object of interest in the house was a fire drill - laau.



The little kawa bowls, which are made to sell to the tourists, are like the larger ones, made of mulo wood.

Followed Afono trail to summit and from there followed the summit ridge west to the Vatia trail, by which I descended to Loloalea.

Saw large rat, on way up, gnawing the bark of a dead tree. The small lizards are not abundant, but the large black lizards are quite occasional. Took the following pictures from a little knob just west of the Afono pass:-

- Roll 45:4,5 Panarama of Pago Pago Harbor looking S.E.W. and W.S.W.
- " 45:6 Afono Bay from the same spot, looking N.N.E.
- " 46:1 Looking W. by N. along summit ridge; Filitau (1468') at right and Maavea (1539') at left.

The first half mile of the ridge is saw-toothed pali, where it is practically impossible to follow the skyline; but one can get around on a ledge on the N. side, about 25 to 100 feet below. From Filitau to about 1/4 mile W. of Maavea the route followed a flat topped ridge, about 50 feet wide and only rising and falling 20 to 30 feet in gradual undulations. This has an open stand of moss covered trees among which I recognized Lobelias Ohia-lehua (*Metrosideros polymorpha?*). The undergrowth is thin with a few birds-nest and other ferns, monocotyledonous herbs and a Freycinetoid-like vine. On the summit ridge the insects were fairly scarce, except spiders (whose webs stretched everywhere), large pale craneflies and the large yellow flies. The landshells here appear of but two spp. - both Acetanella-like - one yellow brown, the other purple. The striped large ones and the smaller forms live at lower elevations. Very few of the plants were in fruit or flower. Collected a couple and some wood specimens.

Easter Sunday, April 20, 1934.

Spent day packing up four boxes of specimens, to send to the museum, and moving my trunks to the hold, as Mr. Cook is moving aboard and I am to change

my quarters. In the afternoon the local photographer gave me some pointers on tropical developing, which I hope will improve the quality of my negatives.

Monday, April 21, 1924.

Steamer day: Ventura arrived at 7:30 A.M. Letter and box of plants, blotters, paper and dozen rolls of film received. Spent day reading and answering mail. In late afternoon helped local photographer run off prints of a dozen or so negatives for Correia, Capt. Stenback and persons who entertained us on the cruise.

Tuesday, April 22, 1924.

Governor returned my preliminary report which I had loaned him. Finished packing box IV and took all four to customs house for storage until return of "Ventura" to Honolulu. Spent day answering mail and attending to final minor details. Underway for Apia at 5:30 P.M. Engine running most of night.

Wednesday, April 23, 1924.

Cruised about Nuulua and Nuutele Islands - off east end of Upolu for an hour in early morning to allow Mr. Beck to row in close and shoot specimens of birds. We did not land. Sailed along N.W. coast of Upolu, arriving at Apia at 3 P.M.

The two larger islets - Nuutele (470') and Nuulua (120') are well wooded; Manua (120) less so; and Fanaatapu is comparatively barren, with a few coconut palms, Pandanus, Hau and Iyo oca. Capt. Stenback says it had goats on it at one time. Dr. Burton, who has explored three of the islets says that they do not differ materially in fauna and flora from Upolu, being but isolated bits of main island.

Ashore at Apia and called on Dr. Burton having tea and dinner at his home. Had a little trouble about my alcohol, but obtained permission to use it in western Samoa for specimens.

Thursday, April 24, 1924.

Errands in Apia. Made an official call on, and had a very enlightening talk with His Excellency Major General G. S. Richardson, Governor of Western Samoa. The Governor impressed me as a keen, broad-minded student of nature and humanity, who is doing his very best to make the conditions of the natives as comfortable, safe and unaffected by the presence of the white man as possible. He defended his policy by pointing out how too sudden civilization and commercial exploitation has been the downfall of other island groups in Polynesia. He talked intelligently on Entomological subjects and questioned me concerning the control of such agricultural pests as the "Rhinoscerous" beetle and quarantine measures against the other pests. I cited the work done in Hawaii and advised the introduction of the Scoliid wasp from the Malay region to control the beetle. Bought maps of Upolu and Savaii at Survey Office.

In afternoon visited a cocoa plantation with Dr. Buxton and his assistant Mr. Hopkins, who were searching for breeding places for the day mosquitoes. Collected a few specimens, especially a few landshells in a tare patch and a large series of red-brown millipeds, under rotten log.

Roll 46:2 Dr. P. A. Buxton and Mr. G.H.D. Hopkins, photographed in a cocoa plantation near Apia.

Tea with Mr. and Mrs. Hopkins. Borrowed a botany book and spent evening brushing up on Botanical terms.

Friday, April 25, 1924.

Ashore and watched parade at 9 A.M. Then took a field trip up to Vailema and collected up the slopes of Mt. Vaea to Stevenson's Grove. Thence N. down the ridge, through a low rainforest, collecting a few insects and several plants. Back to schooner and pressed plants. Supper and evening with Capt. Stenbeck at home of Mr. Paul Koeflich, old resident and serial manufacturer.

Saturday April 26, 1924.

Up to Mōlōlōlelei, elevation 2000' with Dr. Burton and Mr. and Mrs. Hopkins, in a Ford, over a very bumpy road. Breakfast at the Rest House at which Mr. and Mrs. Beck have been and are stopping. Then W. and W.S.W. along a rough muddy trail to Lake Lanuto'o. The trail winds through a beautiful moist forest, with tall unfamiliar trees, including a very large Ficus and species of Lobeloids, and a thick undergrowth of ferns, shrubs and herbs, maintaining a level of about 2000'.

Collecting was poor because of the excessive moisture and intermittent showers. There were plenty of landshells, most small, and the few insects caught were quite different from those at lower elevations, especially the weevils, flies and leaf-hoppers. A large dark, oval leafhopper on Freycinetia. Several species of Orchids seen - one of which I took.

Roll 46:3 Lake Lanuto'o looking S.

The lake occupies a large crater, about 1/2 mile long, at an elevation of 1900-2000 feet, with a rim 100-250 feet above surface of the water, and somewhat elevated above surrounding ^{back}bone ridge. The water is fresh, good tasting and contains goldfish.

On return trip missed trail, overtaken by darkness and forced to spend night in open, with a disagreeable cold rain falling and no food.

Sunday, April 27, 1924.

After climbing a crater rim to get bearings, (the compass having been spoiled by the rain) we took a N.N.E. direction to the trail and reached the rest house at 11 A.M.

Traced portions of a large scale map of the region and returned to Apia in early afternoon. Back to schooner and put away specimens.

Monday, April 28, 1924.

Spent day doing errands for self and ship. Bought a few necessary

articles and borrowed a pocket compass for use on Savaii.

S.S. "Resolute" off harbor all day. We shipped the Tahiti crew back to Papeete by her. Spent evening writing up notebook to date.

Presented Governor Richardson with one of the three sets of Bishop Museum publications relating to Samoa and Tonga.

Tuesday, April 29, 1924.

Spent day on schooner and helping Capt. Stenbeck get together new crew. Heavy rain and uncertain time of departure prevented field trip.

Underway for Savaii at 5 P.M. carrying Mr. and Mrs. Beck, Mr. and Mrs. Correia, Miss Anno Kearns and two children, Frances and Honaea Flaherty (these three just passengers to Safune), and a new crew of Samoans, Fijians and Niue men, numbering 6; Capt. Stenbeck and myself.

Wednesday, April 30, 1924.

Off N.E. end Savaii at daybreak. This region remarkably like slopes of Mauna Loa (on small scale), with occasional cones and a broad field of fresh (1905-11) lava, running down slopes from a crater to sea.

Ran into Matauta Bay and called at Paganolo on the Resident Commissioner Mr. G. Bigg-Wither, a very pleasant, well informed man. On to Safune where we anchored 9:30 A.M. On way out of Matauta Bay bumped a coral head without damage, (probably the spot marked two fathoms on the chart). Landed Mr. and Mrs. Beck and guests at 10. Mr. and Mrs. Correia and I went ashore at 12 and called on Flaherty, who is making moving pictures in this region, directly after dinner.

Beach with usual purple flowered Ipomoea pes-capri and grass. Village with coconut palms, bananas, breadfruit, oranges, mangoes, and a few lowland trees including hau.

About two miles up a trail running S. and S.S.W. behind Safune, with native boy, Imu, as guide. From him obtained the following Samoan names

of plants which we passed. Numbers refer to field numbers of plant specimens.

Lowland Plants

Fifi, large tree with mango-like leaf, and large brown fruit, latter used for oil.

Ulu - breadfruit, quite a few trees in lowlands.

Moli, orange, the fruit apparently does not get yellow, but is ripe while green.

Guava, (Native name samo) abundant in lowlands.

Mango - mango, some of the trees having a diameter of 2 1/2 to 3 feet.

Maukefu - at least 2 spp. of *Sida* (113), also a small herb with a burr (114) and terminal lavender flowers, and a similar plant with yellow axillary flowers.

Ava Samoa - jointed stemmed herb with a rather large leaf.

Naso oo - tall tree with large pinnate leaves.

Vau fefo - the sensitive plant - Mimosa.

Lau kioke - an erect herb with small yellow flowers.

Lau ka - The "maile fern" specimens of which were taken from Fukaofu (?) or Puka Puka.

Ki - (Hawaiian Ti) Cordyline terminalis.

Fala - Pandanus (not abundant).

Fala Samoa - a wild or semi-cultivated pineapple; occasional small fruit.

Mamala - tree with thin chordate leaf, spike of small white flowers and small purple heart-shaped young fruit and large plum-shaped fruit. (specimens taken before).

Ufi lei - an Ipomoea-like vine.

Auke - Hibiscus (red flowered) (108).

Fu^g sega - (95) a vine with racemose head of white flowers. Exceedingly abundant through lowlands and lower forest, climbing over trees and covering the ground.

Ava pui - monocotyledonous herb we call "ginger" in Hawaii.

Masa - coarse herb with large leaves, 6 ribbed fruit filled with rough seeds (shaped like orange seeds) and edible root.

Gogu - (noni) Morinda citrifolia (?) not abundant.

Fau - hau (Hibiscus tiliaceus).

- Vau fali - erect grass with short alternate leaves, raceme with short beards and reddish color. Also another kind of grass (111) with tassel.
- Lava - tall shrub with white milky latex, leaves in 3s, small compound raceme.
- Lau gasoso - large branching bipinnate fern
- Masame - small tree resembling guava.
- Koe - tall tree, large pinnate leaf, axillary-terminal raceme of small flowers.
- Mauka - tall shrub with large pinnate leaves, raceme of small 5-locule pubescent fruits with blue-green seeds (eaten by pigeons).
- Essi - papaya tree, planted about houses.
- Foi - banana, quite abundant in lowlands.
- Pi soa - shrub, sub-chordate leaves, 5-petaled, yellow-green flowers.
- Mangugu - tree mango-like leaf, terminal compound raceme of berries.
- Fuafua - (100) tall tree, hau-like leaves, lavender flowers and 5-sided (loculed) capsules.
- Nakai - tall shrub or tree with leaves in 3s.
- Maki - tall shrub, large linear, alternate leaves.
- Olevo - climbing vine with thick, subovate, pointed leaves, coarse stem.
- Kamagu - tall, straight tree, with branches only toward top, used in making canoes.
- Kuse - common Sedge, (specimens collected in Phoenix group).
- Poalulu - tree with numerous thick leaves.
- Lau nopa - bird's nest fern.
- Lama samoa - the kukui, used for dye in the process of tattooing (tatau).
- Lau lau - banana-like plant, smaller trunk and larger leaf stalks, very abundant throughout lower rainforest and lowlands.
- Cocoo - tree which produces cocoa-bean; numerous small groves in lowland.
- Mogau - tree with uneven lanceolate leaves and small crabapple-like fruits with 7 locules and hard yellow seeds.
- Polo feu - the red pepper plant.
- Ifi - large tree with moderately large, coarse leaves.
- Vailoma - (110) grass with bifid spike.
- Lau gasoso - tall sedge, (112) long narrow leaf.

Magioea - manist (?) edible root, 6-digitate leaf.

Filimoko - (97) tree with raceme of white flowers and small red berries.
(Tutulia specimen)

Kapukoi - tall shrub or small tree with moderate size pinnate leaves.

Oa - tree with pointed, serrate leaves in 3s and comp. raceme of small yellow flowers.

Loa - (106) small trees with red-haired fruits containing red seeds, used in making red paint or dye.

Lau mamoi -- (105) shrub with raceme of red flowers and purple green fruit.

Faga magu - canna or indian shot.

Ua - shrubby herb, three lobed, serrate leaves, used in making kapa for lavalava.

Lau talotalo - lilaceous, large leaved plants (spec. taken on Sydney).

Mutea - nutgrass (abundant near beach).

Fuifui - Ipomoea pescapri (along beach, also in lowland).

Vavai - tree with 7-digitate leaf.

Malila - cultivated herb with white or purple-red flowers (104).

Fui - monocot, climbing vine (115), large fleshy leaves and white catkins.

Avaava aiki - (116) erect shrub, noded leaves, red catkin. (very abundant undershrub in rainforest, found even at 3,000').

Back to schooner with a number of plant specimens.

Thursday, May 1, 1924.

Ashore with Mr. Beck, Correia and sailor Joe Hicks, taking the trail used yesterday went inland 3 to 4 miles to a large cleared area planted to taro, bananas, sugarcane, etc., elevation 1275'±.

Collecting good; insects abundant; landshells commencing at 350 feet, on banana leaves, ki, and herbs. Usual dark leafhopper and small orange and fuscous bug on Taro. Butterflies abundant, Hypoleuca bolina. A blue green and black sp. the "dead leaf" - dark brown sp., large Papilio "swallowtail", and many moths. Syrphid flies and long brown bugs in grass.

Several small thatched huts in taro patch. Trail continues on up ridge

into a moist rain forest, containing quite a number of species of trees, all covered with fud^e sega vine (95), which also carpets the open spaces and other vines and creepers of various sorts. One of the most striking trees was a widely spreading, umbrella-like, with very large peltate ovate leaves. There was also a very tall tree (possibly a Ficus) with a tall trunk, often large and much twisted, and a "crop" of leaves and branches at summit only.

Friday May 2, 1924.

Ashore with blankets, provisions, plant blotters, Aneroid etc.

Up to hut in taro patch visited yesterday where established a solitary camp.

Obtained following elevations on Aneroid:-

Spot where paopao was being made, about middle of lowlands	575 feet
Fork in trail where beginning of steeper ascent	450 "
Lower end of taro patches	200 "
"House" used as "base."	1275 "

Up through the taro patches and headed S.E. at 1500 feet. Cicada on banana leaf dead and being eaten by pale yellow, fuscous headed ants. Insect fauna large; saw several swallowtail (Papilio) butterflies. Leafhopper fauna large, several species including some with large membranous wings. Numerous Dolichopodid flies, one with basal 3/4 of wing infuscated. Stratiomyid flies. Large dark metallic green dragonfly. Black and blue-black wasps; large yellow-brown vespid, Sarcophogid flies. Swarms of yellow moths at about 1800' elevation. Larvae, pupae and adult of semi-transparent winged black, gray and white butterflies, caterpillars and pupae being on the chordate, serrate leaved climbing vine with racemes of white flowers (Panicum - 95). [Note:- A separate, detailed, systematic list of the plants and insects found on Savaii is being kept, under the title "Summary of the Plants and Insects of Savaii." Only a general summary and special notes will be given here hereafter.]

My route hit the ridge at an elevation of 1925', from which the

schooner bore N. 3° W. Turned S. up a gently rising ridge. Large metallic green Buprestid. Caught large brown Diimid. Long brown lizard sunning itself on top of prostrate vines, which thickly carpet the open spaces.

Struck yesterday's trail and followed it up (3.) to elevation of 2400'. General direction of trail S.W. to S.S.W. Passed a little seep hole of good water, elevation 2200'. Dug some fig wasps out of fruit of Plant Spec. 123. Saw small rat - dark gray above, lighter beneath.

Returned to hut; pressed plants and put away insects. Mosquitoes exceedingly bad directly after sunset, continually until daybreak.

Saturday, May 3, 1924.

Got a fairly early start after a most uncomfortable night despite net, but had to take refuge in last little banana thicket hut because of heavy shower of rain.

Saw a large brick-red bodied moth with red-brown wings - as large as a sphinx and hairy. Caught a large moth at water hole. Specimens of ear fungus at 2400', with small black beetles and mites on them. This lower rain forest is thickly carpeted with the fua sega vine (95) which covers all the bare ground and most of the lower parts of the trees. The vine continues on up to about 2500' elevation.

The forest at 2900 feet is quite different. Much more dense, no open spaces, no bananas or lau fau. The trees are more covered with large leaved monocot vine (fui - 115) and icie (Freycinettia - called paono). Tall tree ferns, wine palms, lobelias, tall monocot grass-like plant with rough, ribbed lanceolate leaves and apical compound racemes of small berries (185). Undergrowth chiefly ferns, lily-like monocots and orchids, avaava aina (118), small trees, shrubs and herbs. Two compositae - apparently weeds, continue, especially along trail, but also elsewhere.

Trail rises to maximum elevation of 2600' and then drops gradually around the W. shoulder of a ^{high} hill to the S. by E. coming out upon a ravine ^{forming} ~~from~~ N.W.

to W.S.W. 25 feet wide, 5 to 15 feet deep, elevation 2890'.

Ate lunch here, there being water in pools (not running), attempted to pick up the trail on the S. side, without success, and returned to camp.

Sunday, May 4, 1924.

The little thatched hut which I use as a base is in the midst of an extensive taro patch, situated on a bench on the N.W.W. slope of a ridge running from the high hill mentioned yesterday to Safotu. Nearby are two varieties of sugar cane, mango trees, breadfruit trees, semi-wild pineapples, papaya trees, pumpkin vine, and bananas. The taro has the usual black leaf-hoppers, and an orange and fuscus skull bug. A large brown *Dacus* (?) Trypetid fly attacks the papayas. There is also a large yellow-brown beetle on the pumpkin vine. A small dark Anthribid beetle is to be found on the papaya trunks and quantities of yellow-brown *Drosophilid* flies about the decaying fruit which has been bird or rat eaten. The thatch of the house is full of *Odynerus* and blue black wasps. Two species of gray muscids are abundant and troublesome, one being *Musca vicina* (the "horrid fringed *torpentina*") and the other the common Pacific species found on Nihoa, Laysan, Waik, etc. with broad bands on the abdomen.

Up the trail to a point where it turns S.E. up the ridge. Then across country, keeping on E. course by compass, through the thickets and vine covered open spaces, and coming out at the 1905 crater. Up a gradual slope to 1650 and then practically level. The thick vine and (last half mile) broad high young tree ferns, made walking difficult and tiring.

As one approached the lava flow, down the last slope, the trees became fewer, with many of them dead, very little undergrowth excepting young tree ferns and the ever present vine, and underneath the crust of cinders beneath the vine. The edge of the lava is fairly well-defined, but the vine runs out over it for 25 yards or so.

The lava is very brittle, much of it smooth but with large areas of small

further down (N. and N.E.) on the flow of rough aa and ridges of broken slag. It gives one the auditory and touch sensation of walking on popcorn balls, but such balls mixed with ground glass and razor blades from the lava wrought on ones shoes and skin. Even the smooth crust is brittle and one is continually breaking through.


The lava seems to have been first invaded by a moss (No. 126), after the lichen stage of which traces remain only in bare spots and volcanic bombs. Onto the foothold prepared by the moss have spread several species of ferns, grasses and herbs and an occasional small tree (none over 4 or 5 feet high) as enumerated below:- Ferns - 133, 134, 135. Two Lycopods - small "rats foot" 132 and a larger and more erect species 131. One spid-like herb with lavender flowers and 6 ribbed capsules in racemes and long flower stalk (127), a plume grass (129), quite abundant. lavender thistle (131). A jointed bull-rush like herb and one with fleshy ovate leaves (see specimens taken) were frequent, but not in fruit or flower. Among the stunted trees are: 138, 139, 140, and the "rose bud" tree with linear lanceolate leaves (spec. taken on Futuila - No. turned in).

The elevation of the highest point of the rim, on the N. side, is 2040', rising about 190 to 200 feet above base on W. side. The mouth of the crater is about 150 by 200 yards, with the walls sloping steeply in parts and steep talis slopes to the bottom 150 or more feet below. The lowest place is toward the south side with a series of terraces toward the north, each about 25 to 50 feet high to the top of the rim, elevation 1940'. On one of these terraces is a large round hole discolored by sulphur. The edge of the rim overhangs in places, with wide cracks suggestive of imminent caving in. Walked around to low_{N.} side and worked down to a lower shelf 1900' elevation. The bottom is perhaps 80-100 feet below. The walls on the inside are clothed with moss, grass and ferns, except on the cinder slides and steep drops. [See P. 53 for further description]. On the N. side are two small craters, separated from the main pit by low thin walls. About 150 to 200 yards N.E. by E. is a

Sketch of Crater of 1905-11 "MOTAVANU"

Contours and Depression Contours only to Indicate Relative Slope

Scale about 100 yds. to the Inch. ----- Cracks.



small vent with a deep crack leading from it to the N.E. by E. (the general direction of the main flow).

Back to camp, travelling W. by compass at the lower level and reaching the trail at 1650 feet. Down to tank at lower end of taro patch for water. The cicadas start chirping at about sundown. They sound like a jump-spark wireless, with the cadence of the automatic telephone when the line is busy. The mosquitoes arrive in thousands at about the same time and a few minutes later the sphinx and other large moths begin to fly past.

Monday, May 5, 1924.

Stayed near shelter because of intermittent showers and collected about taro patches, and on food plants until party arrived, 10 to 11 A.M.

Two varieties of sugar cane are grown by the natives, primarily for thatch, although the stalks are chewed with relish; as follows:-

1. Smaller stalk, 2 to 3 1/2 cm. dia., joints 12-14 cm. long. Height (without tassel) 9 feet ±; color plain purple-brown with touch of green (approximately color of "red"-tan shoes); darker and a trifle more reddish near nodes, and with 1/2 cm. white band at upper end of internode. Buds alternate, nodes rather greenish with purple dots.
2. Larger variety:- Up to 5 cm. diam., joints shorter, average less than 7 or 8 cm. but some 10 cm. long; deep purple color, with 1 cm. white "pubescent" band on upper edge of internode.

Scorpion, ants, roaches, black beetle in rotten logs. Light yellow leafhopper on breadfruit leaves (also other plants). Lemon yellow and brown long conic landshell abundant under every rotten stick at 1800'. Larger and smaller flat spp. also occur. Large dark brown wingless roach under damp rotten logs. Also millipeds, leeches, red mites and oribatid mites.

Narrow fronted house fly a great pest-persistent, "sticky," and abundant. They are much more of a nuisance than the comparatively scarce day mosquitoes (Aedes pseudoscutellaris). A number of small black flies in native huts.

Mr. and Mrs. Correia and Mr. and Mrs. Beck and three sailors carrying provisions and supplies arrived between 10 and 11.

Down to Safune after lunch, carrying down plant press and other specimens, in order to get more supplies for two weeks stay. Swept ferns and trail-side plants all the way down, collecting a number of moths and small specimens.

Stopped in at Nelson's store and had interesting talk on semi-scientific and pseudo-ethnological subjects with the agent, Mr. David. He showed me a "geneology of Safune" (see p. 124) and told me much concerning the island and people, based on 30 years residence. He is a brother-in-law of Mr. Nelson, who, according to David, is quite an authority on Samoan lore.

On board schooner, pressed plants, set many specimens, cleaned up cyanide bottles, etc.

Tuesday, May 6, 1924.

Spent morning mending shoes, trousers, insect net, and getting together bottles, blotters and supplies for stay in mountains. Wrote Dr. Ball as there was a trading schooner in port bound for Apia. Traced small map of Savaii.

Ashore at 1:30 and hiked up to taro patch hut, carrying 75 pounds of supplies. Aneroid read 1275'

Wednesday, May 7, 1924.

Split up some dead wood obtaining bottle full of termites and beetle larvae. Made series of observations with compass to determine approximate location of base camp:-

Cape Puaa	365° mag.
Mauga point	282° "
Fuuologo point	288° "
Sosina	321° "
"Franco"	347° "
Fagamalo (?)	7° "
Top 1750 flow	221° "
Depression on Mountain Side	107° "

Carried tent, blankets and provisions over to ravine (2650') and made camp - Mr. and Mrs. Beck and myself. The rocky ravine is not a stream bed, as it does not run either up or down, but consists of a series of pools and depressions. Mr. Beck and I agreed that it was either a broken in lava tube or a volcanic fault. It is about 25' wide and from 3 to 12 feet deep. Water accumulates in the deeper hollows.

Thursday, May 8, 1924.

Cut a trail to the W.S. . and S.W. up to an elevation of about 4000', through a very wet forest. Sometimes following rocky stream beds, sometimes pig trails, but most of the time cutting our own trail. Collecting very poor, (1) because of time consumed in cutting trail, (2) because of extreme dampness and occasional showers, (3) because very few insects. Lots of nemocera diptera, espec. Psychoanthe on the grass. Water striders and 4 spp. dragonflies about pools in stream beds. Bird collecting also poor.

The ground slopes up gradually from the 3000' eastern plateau to a high western 5000' plateau. The highest peaks are located on top of this high plateau, culminating in Mauga sili-sili which is estimated to be from 5400 to 5600 feet elevation.

Friday, May 9, 1924.

Rained very hard during the night, soaking our camp, nearly crowning us out, and filling the pools in the ravine full. Caught a few water striders, hydrophilid beetles and water walking flies on these pools.

Walked up to the peak just east of the pass through which the trail comes and about north of camp. By climbing to top of a tree was able to see most of eastern plateau and to check up most of the craters given on the small chart made by Wilkes. East point of Palauli bay lay just to the west of the summit of Palaulua peak. This peak (which I had climbed) is the rim of a large crater, the center of which sinks precipitously several hundred

feet. The interior is well wooded. Followed the rim around to N.W. side. From here the 1905 crater lies N.W. (true), just below. As the summit of this latter was 2000', would estimate height of rim at 2500'.

Back to camp, packed up and returned over trail to tare patch camp. Collected two elongate, long snouted and brown slender weevils on log, and saw two greenish Cicindelids and a large metallic Isidid fly on same log. Caught large bronze rhyneoplura and a number of flies, leafhoppers and micro-hyrenoptura.

Mr. Bock caught gecko.

Saturday, May 10, 1924.

Cold night. After breakfast rigged tent to catch rainwater. Caught large gecko in hollow dead log, also termites, all ants. Rain came!! and forced to spend most of morning in hut. Started writing up "Fauna and Flora of Savaii" notebook. Split up more dead wood for fire, getting termites, large red ants, and beetle larvae. Cleared out in evening.

Sunday, May 11, 1924.

Collecting all day in rain N.E. of tare patch camp, 700' to 1200'. Down trail toward Safune about 1/2 to 3/4 mile. Then up a steep rise to the right, due east and back to camp up the ridge.

Collected slowly, carefully noting all species in large notebook. Quite a variety of specimens. Beautiful sunset. Mosquitoes bad again.

Monday, May 12, 1924.

Late start because of showers. Put in time on notebooks.

Spent day collecting region to N.W. of tare patch. Down trail to and Safune to junction (450'). Took other trail, running S.W.; not much used being overgrown with grass, "ginger," weeds and even fallen trees. General direction S. or S. by W. Past small grove of bananas and coconuts. One badly eaten by a translucent green leafrolling caterpillar. Number of large

mud termite nests on coconut and other trunks. Trail finally leads to another native clearing, much overgrown with weeds, containing a good water tank, several small huts and patches of taro, bananas, sugar cane, etc. Ship bore Mag. N. from here. Trail continues up ridge but soon loses itself in thicket. Returned to camp across low, N. by N. by compass, through tree thickets, thick woods, and finally open "lower forest" and vine covered open spaces.

Tuesday, May 13, 1924.

All day field trip to 1905 crater (Chart Page 42). Up trail to 1400' and due E. coming out to N.W. on lava flow just S. of where it falls over the bench.

Roll 46:4 A typical bit of open lower forest at about 1500' looking W., vine covered open area and fallen logs in foreground.

Roll 46:5 Tree No. 141 (lau pata) and typical bit of lower forest and vine covered ground, 1700'. (11461)

Roll 46:6 The 1905 crater looking S.W. across area of stunted vegetation. Climbed crater and walked around rim to highest point, which is on S.W. side. Caught several Lycaenid "blue" butterflies on very lip of crater. (11462)

Roll 47:1 Looking N. by E. into crater from highest point, on S.W. side. (11461)

Roll 47:2 Looking S.W. from same spot toward central high plateau of S. wall. (11462) The high peak on the right is the large crater visited May 9.

Walked around the south side of the crater and slid down a long talis slope on west wall. Slid fully 200 feet amid cinders and small lava clinkers, to bottom. One place on south wall about 50 feet below rim had a small jet of steam issuing from it, apparently from a series of cracks in the wall.

The entire interior (except the talis slopes and slides) is covered thickly with moss and ferns, the latter even growing in places on the talis. The deepest spot in the crater is toward the foot of the south wall, at the bottom of the talis slope I slid down. The air is cool, a good breeze being

focused into the crater. Cold water drops in places, from the sides, especially on the W. wall, giving rise to luxuriant patches of ferns, grass and weeds. The insect life is not abundant: a number of gnats and small flies, microlepidoptera, ants, small white leafhoppers, spiders, etc.

Lava is brick red and purple black (slag). Distinct smell of sulphur about N. end, where is situated the hole (mentioned on p. 41). This is about 18 to 20 feet in diameter and 25 feet deep, and seems to be a caved in portion of a lava tube. Climbed down into it. The walls drip water and are coated with a thick deposit of sulphur. Collected a sample of the crystal flakes.

Roll 47:3 Looking down on the hole from a ledge, 40'-50' above it.

" 47:4 Looking S. across crater from same spot.

" 47:5 Looking N.W. across mouth of small crater and main position of the lava flow, toward the sea.

Walked down to place where lava "falls" some 250' or more over a low "bench." The lava in this direction is mostly rough and the walking is very difficult. Back to camp over the same trail followed (above) in the morning.

Wednesday, May 14, 1924.

Packed up. Collected about camp (1275'), catching several mosquitos, and another swallowtail butterfly feeding on hibiscus bushes.

Roll 47:6 The little native hut we occupied in the bare patch. (For 12 days).

Down to Safune. Stopped in old store and copied the typewritten sheet called "Genealogy of Safune" which was compiled by Mr. G. P. Wilson.

Called on Flahortys and met Major Hawkins, a very pleasant ex-war officer interested in photography and natural history.

Letter from Gov. Richardson thanking me for the Bishop Museum publications which I presented to him and stating that they would be placed in a local museum soon to be established at Whimua.

On board schooner and put away specimens and pressed plants.

"GENEALOGY OF SAFOU"

[Compiled by O. P. Nelson]

"Lealali took to wife one Lalolaga Savaii, daughter of Sava of Safou, and had issue Tupaiilelei, etc. Tuivoga, King of Toga, took to wife daughter of Tuifiti and had issue Laufafa-i-Toga, girl.

"Laufafa-i-Toga came to Samoa on hearing of the wonderful man Tupaiilelei, but on arrival in Samoa she found Tupaiilelei was not as handsome as he was reported to be; so she accepted the hand of his brother, Tupaiakura.

"When Laufafa-i-Toga was with child she asked her husband to take her back to Toga for her confinement. On the way to Toga they struck a gale and the boat passed Toga and ultimately landed in Fiji, and when the child was born, the boy was named Vaasilifiti, the boat overreached her destination to Fiji.

"When she was with child again, Tupaiakura requested her to go to Samoa with him. She gave birth to a girl just as they sighted Samoa, hence the name of the girl, Samoanafotu. They landed in Tupaiakura's grandfather's place and called the name Safotu, named after the little child. The girl's name was shortened to Potu and she lived in Samoa with her great grandfather and her parents. Her brother Vaasilifiti took up his residence in Taca, so as to be near his sister. Vaasilifiti took to wife two women of Upolu named Feenaga and Feata. Both women had a son on the arrival of whom Vaasilifiti went back to Savaii with his two wives and two sons. On the way down they found the kernel of a breadfruit, which in Samoa is called Fune; so one of the women - Feata - named her son after this Fune. In the progress of their journey they caught a stingaree, with the skin of which they made a sail for their boat, hence the name of the other son, Laifai, which means 'a sail made from the skin of a stingaree.'

"The village of Taca became famous after Fune the younger, and Laifai's

connections with the other districts of Savaii, founding most of the villages in Savaii, hence the name Salafai, being the official name of Savaii among the natives. Fune waxed strong and conquered the whole of Savaii, on each district of which he established seats of government in each of the districts. These seats are now the principal Fale-Safune in Vaicala, Sili, and Maifai, which with the original Safune-i-Taoo, make the four Fale Safune.

"The claim by Vaifai that they are the original Safune will have to be proved by some connection with the founders. The fact that Safotu on the N. coast of Savaii retains the original name and three miles away is the original village of Safune founded by Potu's nephew is sufficient proof that Safune-i-Taoo is where Fune lived in the original seat of his government of Savaii.

"Fune courted a girl Sunaina^h of Malohina and the girl lo'ed Fune. Tagaloo-lagi the spiritual king of Samoa, who wanted Sunaina and begged Fune to retire and give the girl up to him, in return for which he would confer upon Fune his title and rights of Tagaloo-lagi. This is the origin of the Tagaloo title now in dispute by the Fale Safune, so if Safune-i-Taoo was the original home of Fune, it has the first say in the title of Tagaloo."

Thursday, May 15, 1924.

Ashore 7:30. Field trip across lava flow of 1750 to Aopo. Took road west along beach from Safune. Noted two apparent varieties of breadfruit growing about the villages: one with deeply serrated leaves and nearly spherical fruit; the other with about 2 or 3 "teeth" near tip on each side, leaving basal part entire, and with long-ovate fruit. Road follows beach as far as Sasina, being lined with leguminous plants (No. 147) on roadside woods, with a stretch of marsh, filled with sedge. Then it heads inland, running N. by S. to W.S.W. and soon becomes only a trail. Passes through coconut plantations and small patches of cocoa and bananas. Then through the lower forest - consisting principally of Puafua, noni, maki, wild oranges and the usual

lowland plants.

Lotui consists of a dozen native houses, lime church and one frame house.

A short distance beyond Lotui the ground becomes decidedly rougher with numerous lava rocks and boulders. Then one emerges upon the old lava flow, and finds an entirely different type of growth. The tall overhanging trees cease abruptly and their place is taken by a low, open scrub about 12 to 15 feet high. The following plants were noted, the numbers referring to plant field numbers.

Fua-fua (100), Porinda cicutifolia (noni = logu), 139, Palimoku (97), 140, 142, Mamala (specimen from Tutuila with chordate leaf and spike of small white flowers), the leguminous shrub or small tree seen in the lowlands (143), another leguminous shrub (145), 146, 148, 147, 146, 148, 150, Os-anthus, the "rose-bud" tree collected on Tutuila, Kou (*Scaevola salicifolia*); lavender flowered, small arrow-head shaped leaved morning glory (141), epiphytic plant 137, a clinging vine with large potato shaped fruit, Pandanus.

Beneath is a more or less thick undergrowth of breast-high ferns (152) ki (*Cordyline terminalis*), "mille" fern (lau ka), sida, mapu noni (137), the sega vine (95), dodder-like orange leafless parasite, and numerous weeds and grasses (all the kinds noted in Savali), including a prostrate mat grass.

The ground rises and falls in gentle undulations. Underfoot are broken lava rocks of all sizes and in places smooth surfaced areas with radiating cracks.

Mr. Stahlin, trader in Saialua, tells me that when he first crossed this flow, about 15 years ago, that it was about waist high with vegetation, and that one could see from the upper slopes to the sea without an interruption. Some eight years ago he again had occasion to cross the flow and noted that the plants had grown and were as high as his head. He further says that on the fact that there seems to be a distinct difference between the plants on the

lava field and those in adjacent old regions. This last I can account for. The plants and trees are a mixture of lowland and rainforest species, the undergrowth being lowland, because of the Xyrophytic conditions; the trees both lowland and rainforest. In the rainforest as also in the lowlands, the trees are tall and one seldom sees them in fruit and flower. Here on the flow the trees are stunted or young and the inflorescence and fruit which are high out of sight in the forest are displayed a few feet above one's head. It is a botanist's paradise, for one need not exert oneself in reaching the fruit and flowers.

Roll 48:1 An open place on the lava field, looking S. toward Pauga sisisili and the main mountain mass. In the foreground are the low scrub of the flow and the higher forest of Kepuka which surrounds Aopo. Note lava stream on face of mountain.

There are several notable Kepukas or small forested areas left by the flow: one about 1/2 mile in from E. side on trail; another, moist and luxuriant, one a mile further on trail and then the large one a couple miles in diameter, in which is situated the village of Aopo. It is interesting to note how the soil character controls the vegetation and it in time controls the moisture and climate. The flow surface is hot, dry, xyrophytic. The moment one steps within the arched trees of a Kepuka the atmosphere becomes cool and moist, the rocks underfoot mossy and wet, the undergrowth luxuriant and the trees tall and moss hung.

Aopo is a small but clean little village of a dozen houses. Water is caught on a galvanized iron roof and stored in a tank.

I had lunch with a native family, exchanging my can of beans for a large well cooked tarp and a couple hardtack for a refreshing coconut.

Roll 48:2 The people who entertained me in front of one of the native houses. They are Palusau (old male), Mihai (old female), Mamasitika (their son) Sa (middle aged female), Peala (young male) and children.

Back to Safune picking up the plant specimens marked on way over. Aboard

schooner and spent entire evening pressing plant specimens. Thursday at 7:30, sailing W.

Insects not abundant on lava flow, but species found closely associated to vegetation, with addition of certain Kryptocidic living forms.

Friday, May 16, 1924.

Off Foliialupe Bay at daybreak. We were going to stop; but harbor too rough with heavy swell. S.W. along S.W. coast. Heavy surf piles in on Auto (Oouto) point with spouting horns sending jets of water and spray as high to twice as high as the 40-50' cliff face. Anasta hill (480') is a tree covered isolated mass, rising gradually on the W. from Auto (Oouto) point, steeply on S.W. and running in a ridge S.E. to a small knob N.E. of Alelai point. The people of Meiatu just beyond this point are reputed to be the best singers of all Samoa. The people of all this region on the W. end of Savaii are said to use the purest form of the Samoan language now spoken; many places having discarded the t for k and the ng for n.

Spent morning putting away specimens, cutting more cotton for cigar box insect storage and plotting peaks on field copy of N.M. (also N.S.) map of Savaii from U. S. Hyd. Chart 2921.

Anchored at Salailua at 9:30. Ashore by 10:30. Took trail leading up to taro patches and spring, elevation 1100'. It runs N.E. to N.N.E. through quite a little area of coconut, cocoa and bananas. The region seems quite a lot moister than N. side, which agrees with statements of residents.

Saw a number of blue-green and black and the russet-brown butterflies hovering about a composite weed, lau taetoti (No. 153).

Up through an extensive native taro patch. When the natives asked me where I was going, I gave them the Hawaiian word "puna" which turned out to be the same in Samoan - "puga." Above the taro patches one enters a fairly luxuriant rainforest with tree ferns, moss festooned trees and *Polypodium*.

instead of "fua sega" vine. It is as luxuriant at 1000' as on N. slope at 2500'. Occasional open spaces with vines and grass, but not dominated by the white flowered fua sega.

The spring is a large stream of cold water (about 100 to 200 minors inches) coming out of the side of a hill, probably from a lava tube or other subterranean channel. It runs a few rods and disappears again.

Fell in with some natives gathering oranges from a tree near the spring and obtained the following native plant names:-

Mami - large shrub (No. 154) with large sessile brown fruits.

Ūūnu - tall lobelia like arborescent plants with white flowered "drumsticks" and large acuminate leaves.

Pauono - Freycinetia ("ieie") vine.

Pisupo - generic name for large Fern.

Lau pata - the large leaved, spreading tree (No. 101).

Fue - vine with chordate leaves and white trumpet-shaped flower.

Moa - small prostrate herb on ground, with violet-shaped leaves, orange berry and white star-shaped flower (No. 117).

Mamala - the tree with the thin chordate leaves, spine of small flowers and small heart-shaped fruit which grows into plum-shaped drupes. (Specimen taken in Futuila).

Leaoa - the huge banyan, Ficus - with prop roots covering an area 20' in dia.

Ago - (in Toga - agoago) the herb plant with the red "drumsticks", squatty stalked fruit and grass or lily-like leaves. (Common in Hawaii) called "ginger."

Vi - large tree, green fruit, small lanceolate leaf.

Landshells are called akiiai.

Back to Salailua. Met Mr. Jensen and wife, Mary White, trader, who have their two little girls in St. Andrews Priory, Honolulu. Also Mr. Reed white trader.

Returned to schooner, put away specimens, pressed plants and wrote up notes.

Saturday, May 17, 1924.

Sailors caught a huge shark 10 or 12 feet long, said to be the largest

ever caught about Salailua. Had them save me the jaws for the museum. All day strenuous field trip to high central plateau following trail which leads across to Aopo, nearly to summit.

Ashore at 7 A.M. W. along beach road past large castle-like residence occupied by Methodist Missionary. Road turns inland there being villas both on bench and beach 100 feet below.

Trail turns off just beyond (W. of) Poailaga church, running in general N.N.E.

Noted an interesting example of mimicry small gray green moth flattened against mossy bark of a tree. Took the moth specimen.

Trail passes up through a large taro patch, most extensive yet seen.

From here "France" bears S.S.W. 1/2 W. Elevation about 900'-1000'.

Roll 48:3 Looking S.W. by S. down through the native gardens in which are grown taro, bananas, sugar cane, pineapples, and a few coconuts, palms and cocoa trees.

Saw large swallowtail butterfly.

Above the gardens the trail traversed a vine covered open space, past another large Ficus banyan and entered the rainforest at about 1500'. Here the climbing begins, up through a damp forest where the birds disappear and numerous crickets - light brown and large and small dark fawns and grays a variety of small hym. and dipt. appear. Came out at about 2,000-2500', at a little clearing of banana trees containing a small leavy, banana unarched hut.

Added more leaves to the reef and left my knapsack there while I hurried on to the summit, about 4500'-5000'. The trail was good all the way and continued on across summit high plateau. On return hurt my ankle and broke my shoe and had to limp back about 3 miles to Salailua.

In village - saw boys playing a native game. Five rows of five or six boys. A coconut is passed back in or out row, both hands being an equal to pass it over the head to the boy behind. The last boy runs to the head of the line with the nut etc.

They also play soccer extensively.

Late getting aboard. Feet sore, but a good mass collecting of high elevation stuff.

Sunday, May 10, 1924.

Spent day aboard Schooner; mending clothes, scraping shark jaws, writing up notes; copying some of the place name and island data from the list prepared for Beck by W. S. Richmond etc.

Looked over Mr. Beck's pictures and picked out a few the Museum would like to have prints of. Read a US article on South Pacific by man interested in birds eyes, loaned Mr. Beck by Consul Roberts of Apia.

Finding that it would not be possible to ascend the high peaks, because of lack of time made the following rough observations with regard to heights of some of the principal peaks. The results do not check up very closely with the heights as given on the chart. It may be due to an error in method or because the positions given on the chart are not very accurate:- Formula

$$h = d \tan O.$$

Peak	L of Elev.	Dist. Miles	Camp Elev.	Given Elev.
Mauga silisili	8° 16'	0.8	5515'	5654'
Mt. Toelegi	7° 07'	9.0	5938'	5934'
Mt. Siupe	7° 38'	3.3	5080'	5904'
Small group of peaks nearly due west of Salarua Bay	6° 45' (average)	5.7	5520'	
Summit reached yesterday	7° 48'	7.0	5038'	

(See p. 84 for more elevations).

There seems to be some little discussion also to the heights of these peaks. They vary in elevation from 5000 to 6000 feet for a distance. The trouble is they are not accurately located and no one has tried other than the angle.

method apparently. *Muga silisili* is undoubtedly the highest. It is called "Papa'u" locally (about Salailua).

Monday, May 19, 1934.

Ankles badly infected and walking painful. Ashore at 7 A.M. and up trail to spring. Collected very little on way up because of wet foliage. Elevation of spring 1100', distance about 8 miles.

Brown crickets with narrow white abdominal bands common. Small black flies and red-brown *Drosophila* flies abundant.

Collected quite a number of plants on return trip, mostly ferns.

Called on Mr. Stahlin, trader and representative of Nelson, and obtained permission to explore caves on his property. They are lava tubes.

Caught 4 brown butterflies of a number hovering about a *Fournefortia* tree on the beach, the first seen on Savaii.

Snakes called gata. "Darkling neckles" - *Alonata* - *romu*. Dragonflies - *mataga*.

Tuesday, May 20, 1934.

Spent early morning doctoring ankles. Ashore with Mr. Neek at about 9:30 equipped to explore the lava tube caves. They consist of a network of lava tubes opening by several low entrances upon the face of the cliff which forms the beach referred to before. At the point where the tube emerges, the cliff is about 60 feet high and 150 yards from the beach. Climbed and walked about three branches, catching 21 bats (*po'a*) and a young swift.

In afternoon walked down past Siuuu in direction of Latai a mile or so. Then N.E. across country through a moist lower forest to another trail which followed back to Siuuu.

Had tea and a most enlightening conversation with a trader, Mr. Davidson, who leases the Latai district, raises copra and carries on a successful trading business with two stores.

Bought a small, slender, olive brown snake, caught by a native in the foothills near Salailua, paying two shillings.

Spent evening pressing plants, putting bats and snake in alcohol and formalin, and putting away insects.

Wednesday, May 21, 1924.

Ashore with blanket, mosquito net, equipment and three days provisions. Up Aopo trail from Foailuga to hut in banana patch. Caught among other specimens a large brown longicorn. Mr. Beck had come up here yesterday. Spent most of middle part of day in hut out of the rain. Collected on up trail in afternoon. Two large *Acatanella* landshells on Orange tree in banana patch at about 2200'. Mr. Beck and I returned to hut. Mosquitoes not bad, but rats after our provisions. Very good collecting at this elevation.

Thursday, May 22, 1924.

Put away yesterday's insects. Mr. Beck found pseudoscorpion. Up trail taking right hand fork, which climbs a little, but follows on and on to the E.N.E. to N.E. by W. on about a contour. Collected several landshells. Black and white bracket fungus on large fallen tree trunk 5' in diam. Several spp. wasps and small flies. Small water hole with hydrophilid beetles. Caught large green dragonfly. Dug several things from partly rotten bark of large tree: Centipedes, termites, sowbugs, tree cricket and moderately large slender fuscous carabid.

On up trail about half a mile more, total of 6 1/2 or 7 miles from camp. Trail continued on E. to N.E. at about same level, so returned. Large black red and white spotted caterpillar, light yellow-green below and fully 3" long, on leaves of tree No. 170.

Collected quite a number of ear and bracket fungi, on return, on logs, trees, etc. Back to banana patch hut.

Friday, May 23, 1924.

Helped Mr. Bock Pack up. Put away large quantity of specimens collected yesterday. Collected about camp. Up to the orange tree and tried to find cause of decay on oranges, which sets in in certain spots before the fruit drops to the ground. Opened up several fruit in various stages of decay, finding two small translucent, dark headed maggots in one, directly under the "puncture." This "puncture" seems to be the point of entrance for the fungus rot, and appears to be caused by a fly. Have observed a blue, fuscous banded winged Trypetid or Ortalid about the woods, but not on the orange trees. Collected all the insects seen coming to the tree as follows:- Brown nitidulid beetle, blue Lampyridae, green dolichopodid fly, brown drosophilids, slender black and gray Tachinid, blue slender abdomened Syrphid, dark green wasp, brown ichneumonid.

Corroia and sailor came up. Started the sailor down with the camp outfit and Mr. Beck's bag and followed slowly collecting all the way. Carved up bark of rotten log finding:- centipedes, worms, elongate, slender, black short-winged beetle and its larvae, other larvae, sowbugs. Also scared up two crickets which got away.

Collected two lizards and bought another snake for one shilling.

Got back to Salailua just in time to see the finish of a "hookelau," which is called "faiva" in Samoan. The net consisted of long lines twined with coconut leaves. The fish were driven in as the net decreased in size - about 50' by 30' oval. Instead of drawing them up on the beach, the fish were driven into a large mat, weighted with stones. The sides were held out of the water and when the stones were removed the mat came to the surface with the fish. Catch exceedingly poor, consisting of two moderately large fish, a dozen small ones, two garpike and a few minnows.

The boys have a throwstick game called kia. The round slender sticks 2 1/2 to 3 1/2 feet long are thrown underhanded by means of a cord about 2 1/2

feet long, with a knot in the end.

Procured a common lowland large cosmopolitan centipede from a boy as a record from Savaii. They occur abundantly in lumber, trash and old houses.

On the schooner and worked until 11 P.M. pressing plants and putting away specimens.

There seems to be at least six species of lizards on Savaii:-

1. The small "pili" - olive green, brown striped; one sex with green tail same on Phoenix Is. etc.
2. A larger, lighter olive gray green. Unstriped.
3. The large "mo'o" - a dark olive brown above, lighter beneath.
4. The very large black sp. found up coconut palms etc.
5. Small gecko.
6. Large chameleon gecko (?)

The snakes are brownish to olive green.

Underway at 7:30, around W. end Savaii to Safune.

Saturday, May 24, 1924.

Arrived Sufani about 9 A.M. Spent early forenoon cleaning out locker, putting specimens in hold and doctoring anklo, which is rather badly infected. Spent rest of morning and afternoon writing up notes.

Made a series of sextant observations on elevations of higher peaks from ship. Ships bearings were:-

- Point to W. - W. by S. Magnetic
- Entrance to Safune lagoon S. by E. 1/4 S. Magnetic
- 1905 crater S.E. by S. Magnetic
- Point to E. N.E. 1/2 N. "

(See page 75 for other sights).

Peak	Angles	Distance	Calc. h.	Known h.
1905 Crater (summit)	4°24'	6.0 mi.	2438	2050
Crater climbed May 9	5°27 1/2'	6.5 "	3280	- - -

Peak	Angles	Distance	Calc. h.	Known h.
Mauga Silisili	3° 56'	(8.6 mi.	4719)	3000 ±
		(9.6 "	5268)	
		(10.6 "	5817)	
Top of ridge S. by E.	5° 43'	8.6	4541	
Crater at head of white flow (Parasite?)	5° 20'	(8.0	3943)	5 400
		(9.0	4435)	
		(10.0	4929)	

Left Safune about 6 P.M. Spent evening writing up notes. Found the shark's teeth had dropped from jaws. Preserved all teeth remaining and discarded jaws.

Sunday, May 25, 1924.

Heavy squalls during the night nearly carried our foremast away. Beating all day against strong headwind with engine going. Arrived Apia 6:15 P.M. 24 hours from Safune. Captain, Mr. and Mrs. Beck, and most of the crew ashore. Wrote letters.

Monday, May 26, 1924.

Ashore at 8:15. Took two rolls films to be developed. Up to Apia Hospital and had legs treated and bandaged. Talked over Savaii insects with Dr. Buxton and Mr. Hopkins, the latter identifying the butterflies collected. Called at Survey Office and made suggestions for correcting N.Z. map of Savaii.

Field trip in afternoon with Dr. Buxton and Mr. Hopkins up road toward Malalololei. Spent most of time collecting eggs, larvae, pupae and adults of the semi-transparent brownish-black and white winged butterfly, Acraea andromache, from its host plant a passion flower vine (181). I collected the same behind Safune, May 2nd. To hospital to press specimens of the vine and fix the leaves in Carnoy's solution. (Acetic acid 10 cc., absolute alcohol 60 cc. chloroform 30 cc.)

Dinner with Dr. and Mrs. Buxton, spending the evening looking over his

books and journals. Duxton has written a lot on Palestine, Deserts and their relationship to faunas, etc. Returned to schooner at 10 P.M.

Tuesday, May 27, 1924.

Finished letters to Dr. Ball, etc. Ashore at 8 A.M. Called in at Survey Office to show them U.S. Hyd. Off. Maps of Upolu and Savaii, which they had not previously seen. Up to Apia Hospital for dressing and treatment on legs. Called in at office of Agricultural Department and was entertained and shown collections by Mr. L. Lewis, Mr. Richio being out.

Found the following identified insect species in cabinets:-

- Odynorus bizonalis Bois.
- Evania impressa Sdolott.
- Taniseus [?] samoansis Kohl. (Ichneumonid).
- Pison perplexum Sn.
- Lithargus albofasciatum Sichel.
- Rhynchium rufipes F.
- Polyzostoria nitida Brunn. (Black wingless roach).
- Periplaneta americana (common large brown roach).
- Lovuana iridesens (coconut moth in Fiji - not in Samoa).
- Stonodontes insularis (very large, brown, longicorn).
- Graeffea cocophage (small phasmid).
- Palistes hebraeus (the Vispid).
- Monohammus fuscata Montr. Argutus Pasc. (Det. K.M. Heller)
- Cresium maculatiollo Blamb.
- Oxycetonia verricolor Fab.
- Adoretus vestitus Boh.
- Priochirus fremiocellei Li Grith. (the elongate, black, shortwinged beetle).
- Acicnomis foveicallis M. (small gray weevil)
- Xylothrips religiosus Bsd. (Boustrichid)

Trogosita maurita Mead. (flat brown beetle).
 Nicrobia rufipos Fab.
 Aphodius lividus Al.
 Cerosuim unicolor Fab.
 Pyrrhocoris optera.

Then looked over herbarium of plant specimens, numbering about 120 sheets in fairly poor condition. Most were identified and bore the native names.

<u>Identified Plants in Herbarium</u>	<u>Native name</u>
Cerboia lactoria	lova
Canna indica	fanamanu
Abrus praecatorius "Pateroster pea"	matamatanoso
Hybiscus rosa sinensis	auto
Garcinia mangostana "Mangosteen"	
Fuesina	
Parinariun laurinum	ifiifi
Ficus tinctoria	matifonua
Comelina sp.	ma' untoga
Portulacoea quadrifolia L.	ufiatuli or tamale
Kleinhaffia hospita	fuaafua
Acolypha insulana var.	pupuiono
Alyxia bracteolora	laumaile
Flacourtia suckam	Filinoto
Mimosa pudica L.	la'u aufefe
Ptorus sp.	vaotuanui
-----	la'aunageso "Poison"
Ponciana regia "Flamboyant"	-----
Humulus - - - "Fuesaina"?	- - - - (climbin vine)

Identified Plants in Herbarium

native name

Tamarindus indica	- - - -
Psidium guayava "Guava"	kuava
Abizzia sp. ?	
Morinda citrifolia	nonu
Canauga odorata	masoai
Cucurbita lagonaria	fogufogu
Lonicera xylosternium "Woodbino"	teivla
- - - - [tree from Tonga]	mapa
Arum esculentum L.	talo pulepule
Bougainvillia speciosa	- - -
Albizzia abipulata	- - -
Amorphophallus campanulatus	tevo "Poison"
Bixa areollana "Orleans tree"	loa [with hairy capsule]
Parinariua insularum	soapapalagi
Calophyllum inophyllum	fetau
Ipomoea pescapri	fuefue or fuesaga
Casuarina equisetifolia .	- - -
Cordyline terminalis	ti or ti fanua
Passiflora sp.	pasio [Caterpillar]
Piper mothisticum	'ava
Eugenia malaccensis	nonufiafia
Erythrina indica L.	'alo'alo or gatea
Mangifera indica	mango
Croton tiglium (?)	- - -
Fragraea borteriana (?)	puafua
Corbera lactaria	lova
Schizostachyum glaucifolium	ofe [bamboo]
Cyprus sp.	lauseloselo

<i>Aleurites moluccana</i> L.	lama	
<i>Portulaca</i> sp.	tamalo papalagi	
<i>Sida rhombifolia</i> L.	tea pua'a	
<i>Hibiscus tiliaceus</i> L.	fau	
<i>Acrosticium arum</i>	La'au sa'uto	
<i>Capsicum annum</i>	polo	
<i>Coix lacerina</i> [Jobo's tears]	sanasana	
<i>Arum esculentum</i> L.	talo	
<i>Barringtonia samoensis</i>	falaga	
<i>Manihot utilissima</i>	masoa manxihot	
<i>Rhynchospora aurea</i>	utu'utu	
<i>Urticaria ondegalis</i> Munro.	ogō go māmū	red nettle
<i>Urticaria endornalis</i> Munro.	ogōgo	white nettle
<i>Loranthus insularum</i>	tapuna	
<i>Ceiba pentandea</i> or <i>Eriodondron anfractuosum</i>	vavae	"Kopok"
<i>Commolina nudiflora</i>	ma'u utoga	
<i>Pontidoria rotundifolia</i>	lili	"Beautiful pest"
<i>Caladium bicolor</i>	- - -	
<i>Calocasia indica</i>	ta'a nūi or 'amū ?	
<i>Terminalia cappata</i> L.	talic	
<i>Rhizophora mucronata</i> L.	togo	mangrove
<i>Gymnogramme tortorica</i>	lau āutā	
"Esclopia"	vaolele	
<i>Urena lobata</i>	mautofu	
<i>Datura suaveolens</i>	tagamini	[vine on 1750 flow with purple flowers]
<i>Bruchiotus foddoi</i>	olasina	
<i>Adenathora excelsa</i>	toi	
<i>Myristica hypargyrea</i>	atone	"wild nutmeg"
<i>Bischofia trifoliata</i>	'o'a	

Copied the following from a list by S. H. Forsow, Manager of Vaitolo

Plantation, describing a collection of Samoan woods:-

1. Talio - (*Terminalia cattapa*) here and there along coast; slow growing, but reaches great size. Smaller talie grown inland in the bush. Fruit almond-like and palatable.
2. Teak - Not indigenous to Samoa. Used for cart poles.
3. Tava - Large slow grow^wing forest tree, up to 12' in girth, edible, almond-like kernel.
4. Poumuli - (*Phalera*) Used in house building.
5. Oa - (*Bischoffia trifoliata*-fam. Euphorbiaceae) Slow growing, reddish dye from bark.
6. Tamanu - (*Calophyllum spectolilo*) Gutiferrae. Slow growing, large, 6' girth, common, used for canoes, paddles.
7. Ulu - Breadfruit. (*Artocarpus incica*. Moraceae). 9 different varieties in Samoa. Edable fruit. Canoe wood. Roots used for medicine.
8. Atone - (*Myristica hypargyreia*, Myristicaceae). Wild nutmeg. Common small tree used for carrying sticks, posts etc.
9. Mamala - (*Dysoxylon albiaceum*, Meliaceae). Large common.
10. Mamalava - Tall, common, used for oars, paddles.
11. Tilimoto - (*Eugenia* sp. Myrtaceae). Slow growing, small, hardwood, common, cherry-like fruit.
12. Fau - (*Hibiscus tiliacens*, Malvaceae). Hard, fenceposts, because of bent shapes, boat keels and ox yokes.
13. Mosooi - (*Cananga odorata*) Annonaceae. Tall, straight, 50-60'. Ylang ylang oil, scent oil for coconut oil.
14. Fuafua - (*Kleinhavia hospita*, Stonulaceae). Common, good size but large trees often hollow.
15. Milo - (*Thespesa populnea*) Indian tulip tree. Small, lowland or beaches.
16. Pipi - (*Hernandia morhrehontiana*). Quick growing.
17. Mativao - (*Ficus tinctoria*) Artocarpoideae. Quick growing, 30', contains coloring matter.
18. Niu - (*Cocos nucifera*) Coconut palm.
19. Tavia - (*Rhus taitensis*). Large forest tree, not common.
20. Aloalo - (*Premna taitensis*) Verbonaceae. Highlands only, hard.
21. Sausage. Very common hardwood, large tree.

22. Maʼlili - Spreading, common, hardwood.
23. Lagaali - (*Aglaia edulus*, Moliaceae). Small tree, fragrant, flower used in scenting coconut oil.
24. Laufia - Quick growing, medium size.
25. Fagaia - Small, Quick growing, soft wood, bark used to be made into cloth.
26. Laupata - (*Macaranga horveyana*, Euphorbiaceae). Quick growing, large leaves, 30'-40', fairly hard wood, common in high lands.
27. Falaga - (*Barringtonia roseosa*, Myrtaceae). Large, slow growing, bears profusion of Fuchsia-like flowers which drop off. Common.
28. Afa. Good girth, low, slow growing, hard wood.
29. Gasu - Large, slow growth.
30. Ola or Olapito - (*Psychotria*) Small, slow growing, hard wood.
31. Naito - Red wood, slow growth, growing on W. Upolu and "Papa."
32. Ifilele - (*Azolia biūga*). 60', quick growing, used in making kava bowls.
33. Taputoi - (*Spiracanthemus samoense*) Canoniaceae. Slow growing, medium size.
34. Lama - Candle nut [Kukui] (*Alouritis moluccano*). Fast growing 20'.
35. Olasina - (*Plectronea* sp. Rubraiceae) Fair size, slow growth, hard, strong.

In afternoon collected among mangrove swamps to W. of Apia and visited the Apia Observatory, which is located at the end of the peninsula just W. of the city. Was most courteously entertained and shown about by the Assistant Director and Seismologist Mr. C. J. Westland, the director Mr. Thompson, being away. In addition to regular meteorological work on temperature, rainfall, wind etc. the observatory is carrying on a very large program of Sismological and Magnotic observation, and high elevation balloon experiments. I was shown the accurate battery of clocks and chronometers which furnish time for Western Samoa; the 2" transit; vortical and horizontal seismographs, magnetic instruments and theodolite, and a Turtfer variometer; and an apparatus for measuring air-earth induction.

Again called at Survey Office to get loaned maps. Aboard schooner. Pressed plant specimens. Wrote letters.

Wednesday, May 28, 1924.

Final trip to hospital. Iodoform, bismuth, parafine, dressing. Cost of three visits, treatments, bandaging, etc. six shillings (50¢ a visit).

Said goodbye to Dr. Buxton and Mr. Hopkins.

Roll 48:4 and 5 Dr. Buxton and Mr. Hopkins in their laboratory. (11139)

Returned to schooner, leaving two containers for Rhinoceros beetles and grubs (to be forwarded to Musoum), with Mr. Lowis at Agricultural Department, on way.

Wrote final note to Dr. Ball. Underway at 5 P.M.

Thursday, May 29, 1924.

Off Apolema Island at daylight, using the engine to pass through the straight, because of light and uncertain wind.

Captain made observations at known spot south of the channel to correct chronometer and find sextant error.

Spent morning writing up notes to date and afternoon typing photograph data and drafting outline for "Preliminary Report on Samoa." Calm most of day. Good breeze with squalls in late afternoon. Variable winds and calm during the night.

Friday, May 30, 1924.

Bar. 8 A.M. 30.15. Light brooze from N.N.W. Sea smooth, Savaii still in sight. Spent day making first draft and final copy of "Preliminary Report on Samoa." P.M. breeze changed to strong head wind. Forced to steer south. Squalls in late afternoon.

Noon position:- Lat. S. 14° 17'. Long. 172° 54' W. Log. 25. Bar. 30.06.

Saturday, May 31, 1924.

Breezo from S.S.E. steady, sea fairly calm. Steering S.W. by W. Spent

day writing first draft of popular article - "Impressions of Samoa." Sorted over plants and removed dry ones from press. Listed specimens from Samoa to be sent to Museum.

Noon position: Lat. S. $14^{\circ} 38'$. Long. $173^{\circ} 42'$ W. Log. 75. Bar. 30.06.

Sunday, June 1, 1924.

At sea, en route Apia to Suva. Steering S.W. by W. before a light N.N.E. breeze. Spent morning reading and writing letters. Noon position S. $15^{\circ} 05'$, $175^{\circ} 00'$ W. Threw overboard a H.O. "bottle paper" in sealed bottle, correctly made out except longitude, which, due to an error in calculation, was 30 miles too far east.

Spent afternoon plotting route of expedition, Pago Pago to date, on large British Admiralty Chart of Pacific.

At 3 P.M. lookout reported the three peaks of Niuafoou Island, about 30 miles to S. by W. 3:30 P.M. sight gave S. $15^{\circ} 07'$, $175^{\circ} 09'$ W.

Dredged for Plankton in evening. 6:15 to 7:45 P.M. log reading 59.5 to 61.0. Position about S. $15^{\circ} 09'$, $175^{\circ} 11'$ W. Lots of phosphorescence on surface. Noted especially in sample dredged small red transparent arthropod (?) 1 cm. long; spherical colorless transparent organisms, 3 to 5 mm. in diameter; bluish thread-like organism; transparent, elongate, colorless spindle $1\frac{1}{2}$ cm. long. more or less pointed at ends.

Monday, June 2, 1924.

Rained in early morning, which cleared off. Light variable wind with tropical showers. Spent morning wrapping up specimens and packing two boxes in hold. Noon position: S. $15^{\circ} 25'$, $175^{\circ} 55'$ W.

Spent afternoon copying more island data from Richmond's MS on South Pacific Islands, prepared for Mr. Bock - Line Island, Cook Islands, and those between.

1-20
Lost plankton drag overboard when dragging in evening

Niuafou Island, to which we approached within about 15 miles this morning, is a huge volcanic cone 3 1/2 by 3 miles, rising steeply from the sea to a height of 588 feet. The entire interior of the crater is filled by a large lake, with hot springs, small cones and other signs of volcanism. George, the mate, who has been there several times, tells me that the shores are rocky, precipitous, with neither anchorage or good landing places.

The population number about 1200 to 1300 and although there is only rainwater to drink and for irrigation, bananas, taro and other native crops are extensively grown. There are three stores and other signs of prosperity. The island is visited frequently by cutters, schooners and small craft from Tonga, to which group it belongs.

There are numerous craters about the island, some of which were active in 1912 and before. A series of very severe eruptions occurred in 1853, 1856 and 1887.

We did not land, not having permission from Tonga to collect birds.

Tuesday, June 3, 1924.

Usual shower at about 4 A.M. Very calm. Ran engine most of the day to maintain headway. Curious colored cloud affect about sun in morning, at about 8 A.M. Spent morning copying more extracts from Richardson's MS and reading.

Noon position S. 15° 58', 177° 15' W. Bar. high, 30.11.

Clear and rather hot in afternoon. Read, looked over Quaretech catalog of scientific books, and typed page of "Impressions of Samoa."

Calm, to light breeze from E.N.E. or variable during night.

Wednesday, June 4, 1924.

Heavy shower between 4 and 5 A.M. accompanied by sharp squall. Smooth

246
during morning with light breeze. Spent morning comparing Polynesian and Fijian dialects as tabulated in British Pacific Islands Pilot II, [a very similar table appears in our H.O. Pacific Islands Pilot].

Noon position S. 16° 11', 178° 27' W. 230 miles from Suva, 48 from light.

Spent afternoon typing Capt. Stenbeck's poem on "Jaws" and more "Expressions of Samoa." Good breeze sprang up from N.N.E. sending us along at 4 to 5 knots. Sighted Wailangilala light at 6:40, 2-3 points off port bow. Light about 18 miles S.S.W. at 8 P.M. and abeam at 10. Good breeze continued all night.

Thursday, June 5, 1924.

Strong wind sending us along at over 7 knots through the Koro Sea. Squalls and cloud all around. All hands double reefed mainsail and foresail. Sighted Koro Island through mist about 10 miles to N.W. at 9:15 A.M. Made 81 miles since 10 P.M. last night, 94 miles to Suva, at 9:45 A.M. Spent morning trying to copy from Richmond M.S. . So rough had to stop. Looked over Fiji charts.

Made fine headway through Koro Sea, passing between Mbatiki Island and the lighthouse at 2 P.M. Calmer in afternoon and was able to copy Tuamotu place names from Richmond M.S. Sighted Nasilai Reef lighthouse at 7 P.M. Good breeze continued although sea has gone down.

Friday, June 6, 1924.

Omitted and discarded because we are west of the 180th meridian.

Saturday, June 7, 1924.

Anchored Suva harbor 1:30 A.M. Bottle of concentrated formalin which spilled on my logs during yesterdays rough sea set going the old infection.

After visit from Doctor, ashore, where Mr. Beck (who had come down on the Tofua with Mrs. Beck) waited to greet us. Up town to find Mr. Simmonds, government entomologist. Unable to locate him, but very nicely entertained by Mr. J. Probert, health inspector, who carried me all around town in his sidocar - Harley-Davidson, looking for Simmonds and finally took me for a spin in the country, out toward Rewa. The roads are very good. The lowland is for the most part grassland with scattered clumps of trees. We rode down past the Carnegie Library, Government Buildings, Fiji Museum, botanic gardens, and race course, around the coast line for a few miles and then back over the hills to Suva.

Visited the Carnegie Library, where I obtained a borrowing permit by depositing 10 shillings. Borrowed Darwin's "Voyage Around the World" and Sir John Lubbock's "Origin and Metamorphosis of Insects" to read over Sunday. Also found a copy of Soemand's "Flora Vitiensis" in Reference Department. A fair library.

Returned to "Franco" for lunch. Watched five good games of Rugby in afternoon. They play on a large well kept grass field, owned by the city and rented to the clubs. Two of the games were between white teams with fast, fair teamwork. The other three were by native Fijian teams, equally fast, but without the teamwork. Plenty of noise from the Fijian sidelines.

To dinner with Mr. and Mrs. Beck at the Pior Hotel, where they are staying. To the library in the evening. Back to "Franco."

Sunday, June 8, 1924.

Quiet day. The "France" tied up to the end of the government pier after the departure of the government yacht "Pioneer." Spent the day reading and talking with some of the numerous visitors, including Mr. Hunt, postage stamp enthusiast, who offered advice and assistance. Evening to Anglican Church - broadminded address by the Bishop.

Monday, June 9, 1924.

Holiday, celebrating King George's birthday (June 3). Field trip, along, around edge of Suva Bay to N. and W. Along a very good road, built up, with mangrove thickets on one, and in some places on both sides. Dorth of insect specimens. Caught Sarcophagid on Mangrove. These are covered by lots of striped or mottled gray and brown snails - (more sea than land shells,) although they much resemble the latter.

In places there was an abrupt rise or bluff on the right, covered with the familiar Lantana and the "~~pu~~ saga" vine of Samoa which is here called "mile-a-minute" and identified as Mikania scandens. Saw large monkey-pod (?) trees and another pinnate leaved dark green leguminous tree (No. 197), with thin flat, light green pods; "Koa haole" (of Hawaii) [Loucaena glauca Benth.] "Kamani" [Barringtonia speciosa Linn.]; and bamboo.

There seem to be two species of mangroves. One, the kind collected at Apia, with large pinkish flowers, here has a larger "projectile" and grows to a height of 30 to 40 feet. It is probably Rhizophora mucronata Lam. called "Dogo" and having a blood red sap used by the natives to dye their hair. (No. 195). The other, which is the more common, is lower, but with large prop roots. The flowers have four thickened, yellow-green sepals, and four white hairy petals; the "projectile" like fruit comes out from a brown based portion in a curve and reaches a mature length of 8 to 12 inches, (No. 196), probably Bruguiera Rheedii Blume. Another tree common in the mangrove swamps (No. 198) has a noar umble of bright red torch-shaped flowers and little vase shaped fruit.

The principal roadside weeds are:- Verbena (same as Hawaii) sensitive plant [Mimosa pudica Linn.] various spp. of grasses, ferns, lantana, and a coarse, solanum-like shrub (No. 191). Also saw bananas, sugar cane, "ki" [Cordyline terminalis], hibiscus, breadfruit, coconut, tree ferns, and a Dracaena, (ki-liko-plant) with green and red-purple, variegated leaves.

Walking along the road encountered "hau" trees [Cordia subcordia], tall plume grass (No. 190); and the low shrub with a four-petaled yellow flower, linear lanceolate leaves, same as collected at Puka Puka and Fakaofu.

Occasional small patches of taro. Large morning glory vine with blue and white flowers; vine with large heart-shaped leaves; beautiful red flowering canna [Canna indica]; Ipomoea pes-capri, with lavender-purplish flowers; large shrub Cassia with yellow flowers, (frequent in Hawaii lowlands); Pandanus; mango; tall, large linear leaved, lilaceous herb with large crimson spike (a ginger?); orange; guava; erect herb resembling cassava, with five to seven digitate leaves (also in Samoa); pineapple; Cacao; red pepper; large tree with thick ovate leaves and reniform, flat pods about 6 x 2 1/2 inches; triangular stemmed rush (?) with tassle; rugose, hirsute leaved shrub, "Kosters curse", [Clidonia hirta] (No. 187), with white flowers and small, hairy indigo-blue fruit.

Insects along here included:- large orange Vespid [Polistes hebrales] large green Dolichopodidae; huge grasshoppers; day mosquitoes (Aedes pseudo-scutellaris); small brown and white butterfly with black spot.

Further on:- tree with moderately large, leathery leaves, compound raceme of small white flowers, and ovate green to gray-brown fruit. Very small leafed, low herb with terminal spikes of minute white flowers (No. 184); herbaceous shrub with 3 lobed subcordate leaves, pink to old rose flowers and small, 5-locular capsules, (No. 194); maile fern; small tree with alternate leaves in one plane, axillary, compressed spikes, 4-5" long, and jointed stem, probably a Piper (No. 186); papaia trees; small slender herb with pairs of opposite, small linear lanceolate leaves, and axillary sessile heads of very small white flowers.

Passed the quarry (about 5 miles from Suva), opposite of which are two luxuriantly green islands. The enclosed bay is what is known as the Suva "Hurricane Harbor." On the right of the road, which is here under construction,

is a bluff, with ki, tree ferns and several interesting looking spp. of trees and shrubs. Walked a few hundred yards further to the end of the road, at which point a much overgrown, muddy path begins. Here saw a shrub with dense, compound raceme of star-shaped white flowers, with five slender petals and slender, conical, truncated fruit (No. 185). Took specimens of small hermit crab on damp bank. Stag-horn fern; prostrate legume - resembling very small clover, with small purple flower (shaped like a canoe with sloping sail), and small brown pod, white pubescent on stem, leaf and sepals (No. 183).

Collected several small hymenoptera on a yellow flowered composite (No. 188), including bees, Polistor, black and yellow wasp.

Returned to ship, picking up specimens of the plants noted on way out which were in fruit and flower. Also noted a leguminous vine on Mangroves with a large lima-bean-like pod; and another large leaved vine with bright pink blossoms.

While pressing the plants had the pleasure of meeting Mr. A. E. Ward, Artist, who gave me some interesting information about the plants and other subjects:-

No. 187 he identified as Kösters Curse and told me the following anecdote about how it got its name: "It was introduced as a garden plant by a Mr. Parr. It later escaped and became a great pest because of its ability to spread rapidly. Someone asked the son of Mr. Köster, a neighbor of Parr's who it was who had introduced the plant. Young Köster replied "Parr." Thinking he had said "pa", the misinformation became fixed that Köster had introduced it and despite Köster's efforts to correct the mistake it has been known as "Köster's Curse."

Upon seeing a specimen of Hibiscus tiliacius, Mr. Ward said that a factory was started to make wood pulp from the soft wood, but was later abandoned. The fiber of this plant (which in Viti is called "Vau") is most useful, being 6 to 7 feet in length and very strong.

Mr. Ward (and everyone else) calls the island of Kadavu the "collectors paradiso."

Tuesday, June 10, 1924.

Called on Mr. Probert, medical inspector, who took me up to Department of Agriculture and introduced me to Mr. H. S. Simmonds, Government Entomologist. He placed his office, desk, books, notes and the Department collection of insects at my disposal for the length of my stay in Fiji. Introduced to the Chief of the Department of Agriculture, Mr. A. Dospeissis, a very pleasant Frenchman. He gave me a life history box of the coconut moth - Lorruana iridescons.

Spent morning at Entomologist's office and returned after lunch. Their collection is by no means complete. Many of Jopson's specimens have gone bad before ravages of dermestids, psocids and mold. Simmonds has gotten together a few thousand specimens, many of which have been identified by the British Museum. These he has arranged in two cabinets and a number of glass topped boxes. Each species is numbered and a register supplies the name and locality data, together with notes on economic importance. Two small boxes are specially arranged with economic insects of coconuts and cotton.

To tea with Mr. Simmonds, meeting Mrs. Simmonds. In addition to being a very competent entomologist, Simmonds is an amateur horticulturist and an artist of some ability. His paintings of South African plants and Fijian insects are really very good.

Stopped in at Y.M.C.A. Very fair equipment. Well frequented by sailors and others. Was told that the membership was very small (20 or so) and that the institution was rather at low obb.

Wednesday, June 11, 1924.

Spent whole day at Department of Agriculture. Mr. Simmonds away on a

field trip, but made use of his desk, books and notes and went through the Coleoptera and half the Hymenoptera of the collection, writing out a check list of the species - the name, number (for reference) and a few notes of description and on economic importance.

Called on the Government printer, Mr. Sebastian Bach and purchased a copy of Hazlewood's Fijian Dictionary for 7/6 (regular store price is 10/-). He presented me with copies of two pamphlets about Fiji, some maps etc. and promised copies of other available publications.

To Carnegie library and made notes on Fijian plants from Soeman's Flora Vitiensis. Caught a few specimens - including Adoretus beetle and some Tipulidae on lighted shop window, while waiting for library to open.

Thursday, June 12, 1924.

Up to Colonial Hospital to have ankles dressed. Hospital is a fine, large airy, concrete building on a hill just west of the city. It was opened by Gov. Cecil Rodwell, 1923 and dedicated "to the memory of the sons of Fiji who fell in the great war." It appears to be well equipped with a large staff of capable nurses and assistants. Dr. P. Harper, the resident physician is a very competent doctor.

Roll 48:6 The Colonial Hospital, Suva, taken from the Waimanu Road,
(11470) looking S.W.

Took films to be developed and got bill of lading for three boxes of natural history specimens (collected on Savaii).

In afternoon visited the Fiji Museum, housed in a small building near the Botanic Gardens and just S.W. of the Governor's Residence. The museum has only Ethnological specimens and curios - such as coins, bank notes, old papers, and more recent relics of the great war. The collections of clubs, tapa boaters, wooden pillows etc. are extensive. The arrangement is not well throughout, there being a strange mixture of ancient Fiji artifices and modern

war relics side by side. The only natural history specimens seem to be a few jars of snakes, fish and amphibia and a few sea shells.

Mr. George Wright, the Curator, was most pleasant, showing me about. He spoke pleasantly of having met Stokes, Handy and others from the Bishop Museum who had been to the Fiji Museum in times past. He has been a resident of Fiji for nearly 50 years and is well informed on Fiji and its people. The only support of the Museum, except occasional donations, is a government grant of £ 350.

Spent rest of afternoon at library.

Evening attended a meeting at Y.M.C.A. which discussed whether the institution should continue to exist or not. The general opinion was that it was a great asset to Suva, but no one had any very definite plan for its perpetuation. The people of Suva, as a whole, to which there are a few notable exceptions, seem to lack the energy and enthusiasm of a corresponding American citizenship. Among the exceptions were Mr. Salmon, the Y.M.C.A. temporary secretary and Mr. G. F. Graham, the Mayor of Suva, who was chairman of the meeting. The latter walked back to the "Franco" with me after the meeting and gave me considerable information concerning the affairs of Suva and Fiji in general.

Friday, June 13, 1924.

Finished up letters and "Impressions of Samoa". Spent morning at Department of Agriculture working over their collection. Returned in the afternoon after lunch. Makura arrived from Sydney at 2:45 and left at 6:30 taking three boxes of specimens, reports and letter to Honolulu. Late afternoon at Library. Evening writing notes.

Saturday, June 14, 1924.

After visit to hospital, called on Dr. Campbell, Plant Pathologist.

He is newly appointed and lacks equipment and literature to handle the large job of combating the numerous fungus and plant diseases of Fiji.

Cashed \$25 on letter of credit receiving £ 5-10-6.

Called on government printer, Mr. Sebastian Bach, who gave me a file of agricultural bulletins, a Fiji "Blue Book" for 1923 and some other publications, to be transmitted to the Museum if they liked them.

Worked at Entomology room of Department of Agriculture for rest of afternoon. Read Jepson's "Report on Economic Entomology, 1911", which is out of print and rare, there being but one or two copies in Fiji. Copied out notes and list of the principal insects mentioned.

Interviewed by Mr. McCreadie, assistant editor of the Times, and Herold.

Mr. Correia gave me a large tick which he found on his leg after a day in the woods.

Spent evening at Carnegie library, getting familiar with Fijian plants from Seemann's "Flora Vitiensis."

(Summary of Jepson's report copied elsewhere).

Sunday, June 15, 1924.

Finished reading Jepson's report in morning. Collected a few plant specimens and some insects by roadside on way back from hospital. Coccinellidae and grasshopper. Wrote Dr. Buxton. Typed descriptions of two Fiji mosquitoes, one of which (Aedes pseudoscutellaris Theobald) may occur in Hawaii, from Jepson's report.

To tea and spent evening at home of Mr. Bach, Government printer.

Monday, June 16, 1924.

Up to Colonial hospital. Met Mr. A. M. Lea, who had just returned from a field trip, (at Mr. Campbell's office). He is entomologist at the South Australian Museum, Adelaide. He is employed for a year by the Fiji government

to find a parasite which will combat the Luriana indicus moth, which is a pest on coconuts. I found him a very kindly man of about 55. Spent whole morning with him talking over Fiji and Australian insects. He has caught several species of weevil much resembling our Rhyncogonus and at least one species of Proterhinus, in Fiji.

Mr. Lea is very anxious to get the Helms collection for the South Australian Musoum. I agreed with him that they would be of more value in Australia than Hawaii, and also that the large collection of Hawaiian species of Blackburn, now in the South Australian Musoum, would be of more value in Hawaii. Perhaps an exchange could be arranged, both parties keeping a few representative specimens for comparison.

Spont afternoon at Department of Agriculture working over and listing the Hemiptera. Evening at library.

Tuesday, June 17, 1924.

Rainy day. To hospital. Spent day at Department of Agriculture working through the Hemiptera and Orthoptera. Mr. Simmonds gave me a few duplicate specimens.

Called on Mr. Lea at his office on way back to "France". He loaned me a list of the identified Coleoptera in Mr. Vietch's collection. Spent evening making a copy of the list. (Copied elsewhere).

Met Mr. and Mrs. Roberts (plumber) and Mr. Vine (lawyer). Rainy evening.

Wednesday, June 18, 1924.

To hospital. Returned list of Coleoptera to Mr. Lea. Spent day at Department of Agriculture identifying some of the diptera. Tea with Mr. Simmonds. Evening at the library.

Thursday, June 19, 1924.

To hospital. Spent day at Department of Agriculture listing diptera

and part of the Lepidoptera.

Gave a lecturo on Hawaii at Y.M.C.A. in ovoning. Introduced by Mr. Poole, prominent labor leader and member of New Zealand Parliament. Very appreciative audionce of 30 or so.

Friday, June 20, 1924.

Niagara arrived in early A.M. from Honolulu. Field trip with Mr. A. M. Lea to Colo-i-Suva (pronounced Thōlō-ē-Suva) on the new cross-island road, about 7 to 8 miles from Suva to north. There is a native village here, but we arranged to stay in a small frame house owned by Mr. ^MNewton.

The house is situated in the rainforest near the top of the ridge overlooking the Waimanu River, a tributary of the Rowa, which can be seen in the distance. Farther away to the N.E. rises the island of Ovalau.

Got started from Suva at 11:45, and reaching the house at 1: Most of the lowland is open grass country with occasional scattered trees and some introduced guava and other shrubs. About 6 miles north of Suva one enters the rainforest. The trees range in hoight from 30 to 50 feet, dense in places and with a thick undergrowth and boggy holes or seeps. Conspicuous among the trees is a tall Casuarina (not "ironwood"). The road has been cut through the forest, travorsing a ridge and crossing a divide having an elevation of about 760 feet. A short distance beyond the summit is Cole-i-Suva. Near here Hindus and native Fijins have made small clearings in which bananas and taro will be planted. Spent tho afternoon collecting among thoso, sweeping the dead twigs and looking under fallen logs. The boetle fauna was extensive and decidedly different from anything I was used to in Hawaii. One has to use a different method of collecting to obtain the best results. Found Mr. Lea's method of beating into a white umbrella very effective in obtaining small specimens.

In evening had very good success collecting moths and boetles atlight on Newton's front lanai. Also numbers of craneflies, and other insects

18
attracted by the brilliant light of a pressure benzine lantern.

Saturday, June 21, 1924.

Spent morning collecting along ridge west of Newton's house. Very good collecting with sweep net. Mr. Lea obtained a fine series of small beetles, on which he is an authority, by "whacking" dead twigs into his umbrella. Took a few photographs for Mr. Lea, after lunch.

Roll 49:1 and 2 (11471+2) Sprouting hau and cassia fenceposts in Newton's yard.

Roll 49:3 (11473) Mr. and Mrs. Lea with collecting equipment in front of Newton's house, Colo-i-Suva.

Roll 49:4 Looking east from Newton's front lanai across a depression toward virgin forest.

Roll 49:5 (11474) One of the open clearings in the forest where trees have been recently felled. This is what Mr. Lea, (who is looking for small beetles in his umbrella) calls "Bonza collecting." It's O.K. for beetles.

Collected down the road toward Suva, on wood piles and scrub. Also took a few plant specimens. Our two wheeled cart picked us up and took us back to Suva. Reached ship 6:30 P.M.

Spent evening pressing plants, putting away specimens and reading mail received by Niagara.

Sunday, June 22, 1924.

Rained hard all day. Up to Hospital. Spent rest of day answering correspondence and figuring out expenso account to date.

Monday, June 23, 1924.

Not only a holiday - Prince of Wales birthday - but a steady downpour of rain all day. Stayed aboard schooner on the slip and answered rest of correspondence.

Tuesday, June 24, 1924.

Still cloudy, but only occasional showers. To hospital, postoffice and Lea's office. Spent day at Department of Agriculture finishing up Lepidoptera, Odonata and lower orders.

Paid transportation and board for field trip - El-O-O. to Mr. Newton. Tea and evening at home of Mr. S. Bach, government printer.

Upon return to ship found that Correia had caught a fine Lampyridae dark purple-blue with yellow-white abdomen. The specimen was in full "glow", from two small areas on next to last abdominal segment. The most interesting fact noticed in connection with the insect was that the light did not cease immediately upon the death of the insect. Correia said the light illuminated clearly an area the size of his hand, when first caught. The insect died after a few seconds in the cyanide bottle, but the light remained quite bright for fully five minutes, becoming gradually fainter, but still visible in dark after 15 minutes.

Wednesday, June 25, 1924.

To hospital for last treatment. Paid bill of £ 1, being ten visits at 2/-. Returned to schooner, attended to a few small jobs and collected specimens near Mangrove swamp. To finish up roll during sunny moment took:-

Roll 49:6 The "France" on the slip, Suva.

(11475)

Afternoon and evening at the library. Rained heavily all afternoon.

Thursday, June 26, 1924.

Packed box of plants and other specimens collected in Fiji to send Museum by the Naagara. Got bill of lading and customs declaration. Package of Museum Field Notebooks received. Spent rest of morning at library.

Afternoon field trip around Suva Bay to quarry with Mr. Lea. Collected eggs and pupae of Levruana iridesons from small coconut palms.

Heavy rain prevented extensive collecting. Returned to Lea's office. Mr. Lea furnished me with a sample of the insect mounting gum which he uses with good success to glue specimens to points. Formula:-

1 beaker ground gum Arabac	}	Mix wet. The latter requires plenty of water.
1/4 " " Fragoanth		Add a little carbolic acid.

When in good solution pour into porcelain dish and allow to dry. Best preserved in dry state. When required add a little water.

Borrowed a copy of Strassburger's Textbook of Botany from Mr. Campbell, plant pathologist, to take along on trip.

Spent evening copying my field notes into this book from my daily journal.

Friday, June 27, 1924.

Clear, sunny morning; cleaned up my part of the "Franco" and put specimens and clothing out to dry.

Up to library until noon.

Afternoon field trip with Mr. Lea, Mr. Despeissus, Supt. of Agriculture, and Mr. C. Phillips, principal of Queen Victoria School for Fiji chief's sons, to a bat cave near Kalabu village. Took road toward Wainanu as far as a stone crusher. Followed up small stream along ditch trail to village of Kalabu, which is situated on a hill of soapstone, containing intrusions of blue stone which Mr. Despeissus called "Dyarite." To the west of the village the hill falls off precipitously into a large river bed. A tributary of this river running in from the east has cut a large arched cave through the heart of the hill, under the village. The cave is 30 to 40 feet high and 15 to 25 feet wide. The river running through, nearly fills the floor of the cave in places. We made our way well in, to a point at which a small cave enters through the roof. Here a number of swifts and bats were flying and beneath on the flat soapstone rocks was a deposit of guano (sample taken), made up very largely of beetle bodies. Small microlipidoptera were hovering about and a number of

spiders clung to the walls. Took a sample of soapstone, containing fossil shells, at the mouth of the cave. Collected a number of plants on the way back to the car. On return trip Mr. Lea had a native boy climb an old dead tree on which grew a beautiful cluster of orchids with bright yellow flowers. He presented specimens of it to the Museum (No. 219). Back to schooner and spent whole evening pressing plants and putting away specimens.

Saturday, June 28, 1924.

To Department of Agriculture and gave Mr. Despeissus the identification of one of the plants collected yesterday, Urena lobata. This is called Moutofu in Samoa, is a common weed in the tropics and threatens to become a pest in the cultivated area of Fiji.

Left with Mr. Lea for Colo-i-Suva at about 9:30. Stopped on way at office of Mr. Edwards, road overseer, to see some fossil sharks teeth and other specimens dug up in the road quarries. One of the teeth measured 4 x 4 1/2 inches. Also stopped at several clearings and woodpiles on way up, to collect. Reached Newton's at 12.

In afternoon collected in piece of woods just S.W. of the house, finding a number of interesting insects and a few plants. Pressed the plants. After supper collected at light on Newton's front lanai, catching a gecko and a number of moths, beetles and flies. Rather windy and damp which prevented collecting being as good as on previous trip.

Sunday, June 29, 1924.

Spent morning collecting in glade south of Newton's house. Very fair collecting on ferns, shrubs and small trees. In afternoon collected in clearing near the road. (See pp. 28-30. Picture 49:5). Got a quantity of small beetles and some good diptera. Large red-brown land shells under rotten log.

Evening collecting moths and beetles at light. Only fair success

because of cold damp wind. Caught quite a number of specimens, however, including a beautiful Agaristidae.

Monday, June 30, 1924.

Collected in clearing and along road toward Suva.

Roll 50:1 A large termite nest in the fork of a large tree. Demolished one side of nest obtaining three of the casts. Reached Suva at 1 P.M.

Pressed plants. Dentist appointment at 2, with Dr. L. B. Hart D.D.S. graduate of Pennsylvania. Spent rest of morning at library.

Mr. W. Staite, a log truck driver, whom we met on the road near Colo-i-Suva, brought me down a large Millipod an inch in diameter and six or eight inches long, which he caught under a pile of logs near the six mile post; Colo-i-Suva.road.

Tuesday, July 1, 1924.

Packed up box of specimens and carried it to warehouse. Errands in town and goodbye to Department of Agriculture staff. Dentist at 10. Library in early afternoon. Met Mr. MacNomara, Mr. Lea's assistant on the Lauruana job, who gave me a letter of introduction to Mr. H. H. Steinmetz of Munia in the Lau Group, and told me particulars concerning a cave containing a large number of skeletons on the island of Cikobia near Vanua Mbalavu.

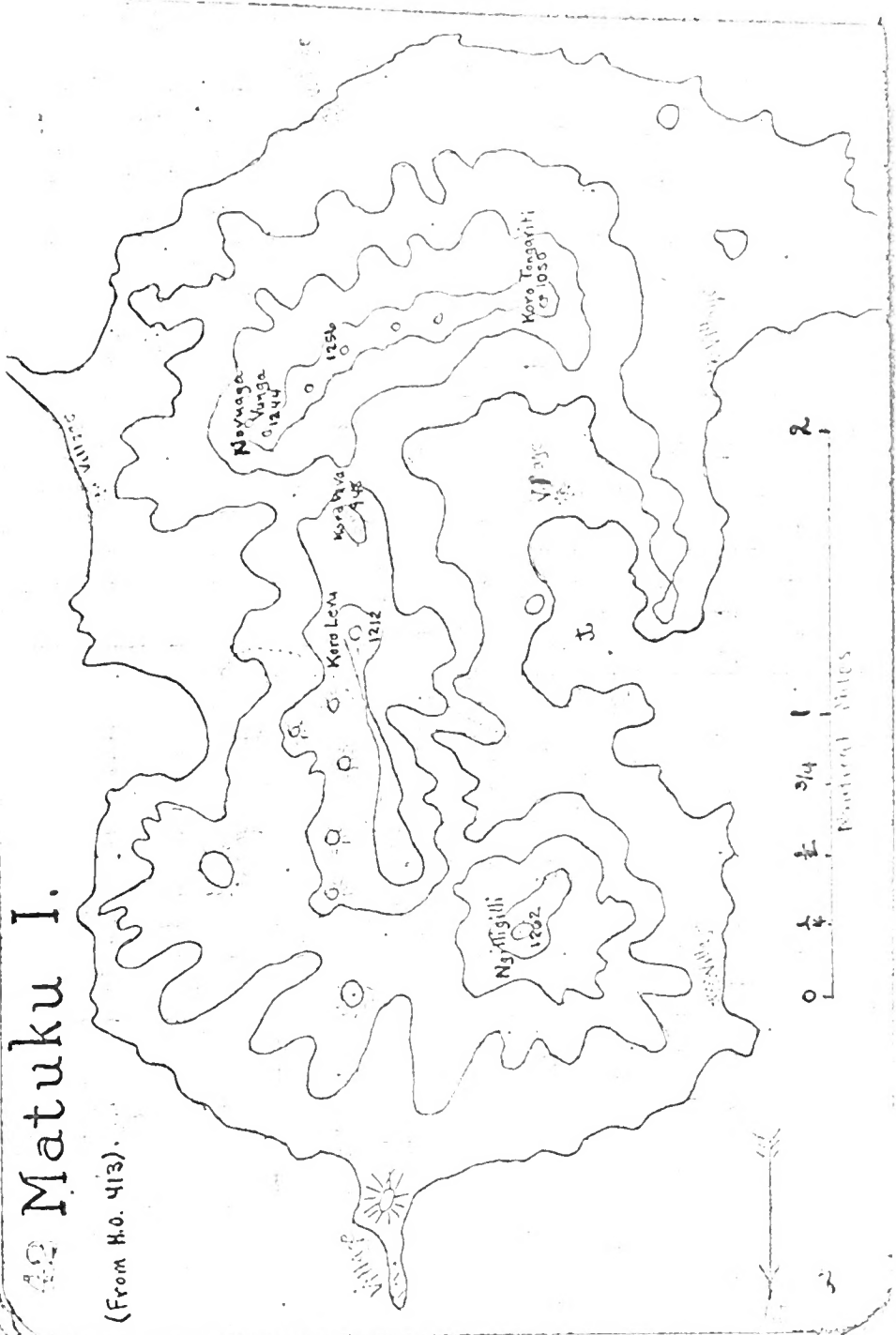
Franco cleared at 5 P.M. running out of the harbor and heading S.S.E. before a very light breeze.

Wednesday, July 2, 1924.

Opposite Boga in morning. Near calm. Light N. by E. breeze at 7 A.M. Kadavu in sight to S.S.E. at 9. 11 A.M. steering S.E. by E. with North Astrolab Reef light house visible due S.


MATUKA ISLAND

(From H. O. 413)



42 Matuku I.


(From H.O. 413)



Thursday, July 3, 1924.

Started engine in early morning and Matuku island in sight at daylight due east. Sea glassy smooth, near calm.

Roll 50:2 Matuku Island looking east.



Profile of Matuku, looking east at 7: A.M.

Profile of Matuku, looking east at 7 A.M.

Rowed around to N.W. side and landed at cluster of frame buildings occupied by some white planters. The "Bula" was away on another island.

Ascended the N.W. slope of Ngilligilli (1262) as far as the native vegetation. Stopped by shower of rain. Worked around head of a valley to ridge running west, descended the valley to S. of this ridge.

There seem to be three zones of vegetation:-

1. The Littoral fringe of trees or cultivated area. This is variable in character. For the most part it is made up of coconut groves and mangrove swamps, the former on the stretch stretches, the latter on the bays. But surrounding the main harbor and in other places is a well developed low forest, made up of quite a number of trees and shrubs besides the characteristic hau, noni, kamani, pandanus, etc. In the cultivated areas one finds oranges mangos and coconuts.
2. The Forehill grass area. Here bunch grass and plume grass dominate together with a number of weeds including Sida, Bidons, thistle, and several stunted shrubs - 225, 226, 227, 228, etc. some of which become small trees under more favorable circumstances.

3. The larger valleys and the upper slopes bear a native forest of trees and slopes. Ngalligalli is the highest peak, 1262 foot elevation. Its summit is rocky and bare; while those of most of the other high peaks are wooded, as are their upper slopes.

The forehill grass harbors a quantity of large grasshoppers of the *Concephalus* group, as well as smaller long-antennated species and several crickets. There are also a number of species of moths - small brown, large dark brown and an *Agaristid*. Yellow and brownish-white butterflies.

Numerous outcrops of reddish, grayish and brown basaltic rock on hillside. Took samples from small ravine.

In working down a small wooded valley, besides the specimens taken (230, 231, 232, etc.) noted kukui, ti, wa-ava-aiku (*Piper*), maile fern, red peppers, etc.

Collected two large spiders, called tukutuku.

Returned to schooner via a good path along beach

Friday, July 4, 1924.

Very heavy wind during the night, continued in the morning as occasional gusts accompanied by showers. Ashore at 7:30, landing to S.E. of an anchorage at the foot of a hill marked "276 feet" on the map. Walked south along the shore. So many plants in fruit and flower, new to me, that I had my knapsack full by 11: and returned to the sea shore to press them.

Much of the bay is lined with mangroves, both the species collected near Suva (195, 196) being present. Behind the mangroves lies a belt of trees and shrubs, most of which were new to me and many of which I succeeded in getting as specimens. Of these I know there were:- kukui, hau, noni, *Piper* (*Ava-ava-aiku*), puapua, papaya, and kamani (*Barringtonia speciosa*).

Too wet to collect many insects. Saw seven large species including the swallowtail and other butterflies.

Collected as far as the end of the luxuriant vegetation, about half way to the village of Karomaci.

Ashore again at 2 P.M. Caught a series of small crabs on the mud flat just seaward of the mangrove swamp. Caught number of Halobates, driven up the small streams by the heavy wind.

Followed a trail directly mauka, into a valley which leads up on the west side of Koro Levu. Past taro patches, bananas, papaya trees, coconuts, etc. Saw a peculiar shaped fern like this:-----
It was flat on top, about 2-3 feet across and 2-3 feet high.

Fern common in lowlands

Scrambled up the slope to the edge of the native vegetation, catching a number of leaf hoppers, beetles, small wasps, flies, etc. by sweeping the bushes and ferns. Collected specimens of ti which looked different from Cordylino termanilis, having purple and white flowers and berries red when ripe. Also collected an erect shrub with spicy leaves and stem.

Back to schooner. Correia gave me a specimen of epiphytic plant, resembling mistletoe.

Wind strong again in the evening, accompanied by showers.

Saturday, July 5, 1924.

Damp drizzly morning with high wind blowing. To the summit of Koro Levu (1212').

Ashore at 7:30 and took trail leading east from N.E. corner of harbor. This good trail crosses the island through a pass just north of Koro Levu, Red flowering canna. Milkweed common, but no Monarch butterflies seen. Passed a few Polistes wasp nests in the underbrush. Collected a number of beetles and microhymenoptera by "whacking" the yellow flowered composite (Plant 220). Brown and metallic green scutellistid bug on tree 263. Fern 263 largely

replaces the grass on the upper foothills and ridge summit, although the plume grass continues to the very top.

Fine view from ridge summit. The greater portion of the eastern slope is grass land, the trees being confined to pockets in the valley and clumps on the upper slopes. Coconut palms and lowland plants in the valleys and mangrove and littoral trees along the beach. The cross island trail follows down a ridge to the south side of the bay. The village of Galligarua to the S.E. has at least a white rod-roofed church. Comparatively little cultivation except patches of taro in the valley bottoms.

Left the trail and worked along ridge, which is narrow and steep in places and thickly covered with shrubs and trees, to the summit (1212'). Small flat landshells rather abundant on leaves, also found one large white shell, and picked up a few dead ones off the ground. The summit of Koro Levu has the plume grass, yellow composite, ferns, woods, and trees on lower elevations.

Collected a quantity of small Diptera, wasps, bees, leafhoppers, and small beetles by sweeping grass, ferns, shrubs and the yellow composite on the way down.

Mrs. Correia had collected a number of earwigs and roaches on board the schooner.

Sunday, July 6, 1924.

Ngilligilli (1262) and north-east end of the island. Ashore at about 8:45, landing on N. end of harbor. Over a small hill to the valley in which the village of Lomati is situated according to the chart (H.O. 413). The village has long since disappeared, there being no signs of houses among the coconut palms which fill the lower part. The reason for moving the village about a mile further north is probably the filling up of the bay with mangrove trees and mud. There are, however, numerous orange, mango, breadfruit trees

and banana plants. Caught a large, all yellow-brown coccinellid on orange leaf, and a small nitidulid beetle in one of the over-ripe oranges. These oranges are the sour kind, tasting and smelling like lemons, even though bright orange in color. There are also trees bearing large yellow shaddocks, 4 1/2 to 6 inches in diameter and a skin over 3/4 inch thick.

Up the valley N.N.E. toward the peak. Saw the large olive-brown moth with orange, black spotted hind wing.

Up the slopes of the north mountain mass. Much of the undergrowth in the native forest is made up of Piper (called in Samoa ava-ava-aiku), red pepper, ferns and ti. Bird nest fern occasional. Saw a ti plant with all white blossoms, - most have at least half the corolla purple in color. Numerous large woody climbers, 4 to 5 cm. in diameter. Caught three brown crickets, male, female, and young, in leaf nest, made like a leaf roller caterpillar's, of a folded leaf held in place by a white web.

The plume grass and accompanying weeds has invaded every unoccupied space and is crowding the native vegetation off the ridges into the valleys. The lowland plants have been pushed down and the upper forest up.

Roll 50:3 Looking down the S.W. slope of Ngilligilli from about 500' elevation showing how the native vegetation has been pushed back by the plume grass. Mangrove swamp in bay at right, coconut groves to left.

Roll 50:4 Forest covered upper slope of Ngilligilli looking N.E. from 600 to 700 feet.

Climbed to the summit having to work around to the N.E. side to get up the last 100 feet. Found a Cycad plant on the ridge just below the summit. It is entirely surrounded by grass. Caught a Brenthid beetle on the leaves.

Roll 50:5 Matuka Harbor from about 1100 feet elevation looking S. by W.

" 50:6 The Cycad, looking W. (11476)

" 51:1, 2, (3) Panarama of south end of island from summit Ngilligilli (1262') (51:3 double exposure).

" 51:4 Looking east from summit.

Both the islands to the east (Moala and Tetoya) visible. The village called Tokalou on the chart is out on the east end of the point on the north (instead of the south) side of the small hill. A Euphorbia-like plant with small white flowers, small leaves and milky latex common on N.E. slopes.

Collected small brown beetle and green leafhopper on it (but no Porotorhinus).

Descended N.E. slopes and returned to schoener via east side and central pass. There is a good trail around the island and over the pass, but it goes up and down all the way, preferring to climb over the ridges instead of going around them. Saw a quantity of bronze-white moths hovering around the dry blossoms of tree 248. Scaevola bushes occasional on the beach. Also saw koa haolo (Lucaena glauca). Traveled most of the pass in the dusk, reaching ship about 7 P.M.

Monday, July 7, 1924.

South mountain mass and S.W. end of Matuku.

Ashore at 7:30, going S. along bay and entered valley to S.M. of Koro Vava. Legume with cyl. brown pods (.281) had a black and white banded caterpillar with brown sides, on the leaves and small ones in one of the pods.

One of the dominant trees of the valley (), has a tall straight trunk, rosettes of acuminate leaves, some up to a foot in length, green plum-shaped, apple-scented fruit and white flowers with many purple tipped stamens. More brown crickets with leaf rollor-like nests in the leaves of shrubs and trees. The male of the large dark brown white-spotted butterfly (of which I caught several) has a pair of bright yellow plumes, which can be pushed in and out on the end of the abdomen. These emit a strong spicy or musty odor.

Followed the beautiful little valley up to near its head, where the little stream divides into several branches. Underfoot the ground is carpeted with ferns and dry brown leaves. Overhead a nearly continuous canopy of foliage makes a pleasant dusk, with the bright morning rays peeping through

from over the high hills to my left. Caught a number of small moths, micro-hymenoptera, flies, a large cranofly, brown crickets among the leaves, and several spiders. Saw familiar breadfruit trees and numerous coconut palms.

The trail I was following led me out of the valley onto a ridge where a small clearing had been made for cultivation. Saw a tree of No. 266 with its leaves mottled yellow and pale beneath. Seemed sickly although fruiting. Took specimen. Caught several Lycinid blue butterflies in a grassy pocket.

Stripped the bark off a dead tree and got black and small gray-brown roaches, 2 beetles, larvae (grubs), and a large gecko. The pale brown, globose spider rolls up leaves as does the cricket to make its nest. Got a number of fig wasps, both male and female from the fruit of tree 282. Same small, violet shaped leaved creeper with white flowers and orange fruit, as found abundant in Samoa.

Some of the woody lianas on the slopes have trunks 8 to 10 cm. in diameter. Landshells not so abundant as on Koro Levu, but got several small specimens (All same sp.) and one large live and several dead. Saw another Cycad. (Mr. Correia says he has seen them also.) Large red-legged hermit crab on shrub at 900'. Numerous large and small "fish tailed" palms. Cordyline (ti plant) with large red violet leaves seen here and elsewhere at higher elevations and (apparently planted in lowlands.

Crossed over summit of ridge and down the south side to some taro patches, from whence a trail led to the beach. Came out at a village and followed the "round-the-island" path west and N.W. back to the harbor. Noted several familiar beach plants:- Tournefortia, "buka vai" (with peltate large leaves) collected on Puka Puka etc.), scaevola, hau, Lucaone glauca. Passed to villages and planter's house.

Tuesday, July 8, 1924.

Ashore at 7 A.M. and back to the valley behind Karomaci village, visited

yesterday. Collected the same caterpillar on the same lagunc plant. It may be the larva of a "leopard" moth with blackspotted orange wings, several of which I saw nearby. Caught a longicorn beetle on the plant.

Followed the valley to its head, where the steep ridge begins, collected quantities of spiders and craneflies. On way back swept the ferns and shrubs catching a quantity of leafhoppers, small flies, wasps, weevils etc.

A number of fish-tailed palms in the village, some of them having trunks 20 to 25 cm. in diameter - larger even than the average coconut palms, and rising to a height of 15 to 18 meters. Fruit an orange nut, shaped like an acorn. Collected a small specimen.

Beautiful large dragonfly with green and yellow striped thorax and bright red abdomen and fuscus tipped wings, about a pool. Unable to catch a specimen. Caught several large water striders from surface of the pool.

Passed the village of Karomaci and around on the S. W. side of the bay. Took a few pictures from various places along the peninsula.

Roll 51:5 Old canoe used for a bridge on the main trail. Mangrove swamp vegetation in background.

" 51:6 The valley just collected in, behind Karomaci village, looking east with Koro Vava on the left.
(11477)

" 52:1 Koro Levu and Koro Vava, looking E. across bay from the peninsula.

" 52:2 to 6 Panarama of Matuku from N. point of peninsula looking across Matuka Harbor. On extreme left is Ngilligilli (1262') and on extreme right Koro Tongaviti (1050').
(11478-82)

The mountain mass is I-shaped, a mountain at each end, connected by a longitudinal range. The above panarama shows one side (the west) of the mass.

Returned to ship from this point, pressed plants, put away specimens and traced chart of Moala Island from H. O. No. 119.

Wednesday, July 9, 1924.

Up anchor at daylight and out of the harbor before a strong breeze.

Made nine knots an-hour between Matuku and Moala, anchoring off aloku at about 11:45.

Moala is a considerably larger island than Matuku, being triangular in shape, 8 miles on a side and with at least two peaks over 1500 feet high. The mountains rise more abruptly from the sea (at least on the north side) than on Matuka. They seem to be more extensively forested as seen from the ship. The forest appears less thick and luxuriant, however, and much of the foothills is covered with grass.

Roll 53:1 Maloku Harbor, looking S.

Ashore at 1:30, landing on west side of bay, in mouth in mouth of little creek edged with mangroves. The village marked on the chart is around the corner on the sea, west of the bay, their taro, sweet potatoes, and banana patches being in the valley. The streams are quite large.

Up the valley on the west side. Frequent showers made collecting poor, although insect life quite abundant. Lots of moths and butterflies, large syrphid flies. Caught a series of brown weevils one sex ^{of} which has a spine on the dorsum. They were in cop. on the stump of tree 297. Collected beetles, centipodes and earthworms under bark. Scale on leaves of tree 301. Landshells (small) abundant even in the lowland, but only dead large ones seen.

Mr. Bock collected 33 bugs with red and gray abdomen and fuscous wings, on young coconut palm. He said there were thousands on it.

Mr. Correia gave me Hippobosid fly on pigoon.

Rise and fall of tide extensive. At low tide one can walk across on the seaside of the mangrove swamp on fairly dry mud. At high tide we rowed across this area with plenty of water under the keel.

Thursday, July 10, 1924.

Ashore at 7:30, landing on point at east side of the bay. Up the middle ridge of the valley, a broad, fairly gradual rise with a few steep slopes,

rising to a high plateau, elevation 1000 to 1300 feet, with a few peaks 1500 or over.

The most abundant creatures seen on the slope were large, dark red-brown millipeds, up to 1/2" diameter and 3" long. Common under damp fallen leaves. Caught a flat, black Lucanid beetle in a rotten stick, and what seemed to be its larva.

Although wooded to the bottom and merging with the lowland forests, the trees are small and open for the most part, making walking fairly easy except for the tangle of stout vines about knee or waist high. The lower slopes in places are covered with boulders and rocks, from around which the soil has apparently been washed away, as the surface larger roots are in places quite visible between them. Saw a woody climber with trunk fully 14 cm. in diameter.

Caught a small microlepidoptera just color of bark it was on.

My climb up the slope substantiates observations made from ship that the hills are more extensively but less thickly covered with trees. Especially on the upper ridges the trees are nearly all small, few exceeding 15 cm. in diameter and most of them 4 to 8. The undergrowth is open, composed for the most part of small (young) trees together with low ferns, a few grasses, and vines. Note many trees common both to the slopes and to the lowlands and much the same as those on Matuku. Apparently 1000 to 1200 feet does not make any great difference in the general vegetation.

At intervals up the ridge are small tenaces or depressions like "trenches", but doubtless due to erosion. Some of the tenaces have piles of stones which look almost artificial.

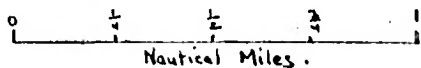
Freycinetia vine only above 800 or 900 foot elevation and even there only in patches and not thick.

Small red-brown weovils on leaves. Found polistes nest at about 900'. Small landshells, which are to be found even in the lowlands are quite abundant on leaves and even trunks of trees at 800 to 900'. Very few large shells

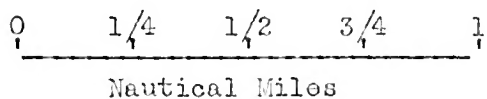
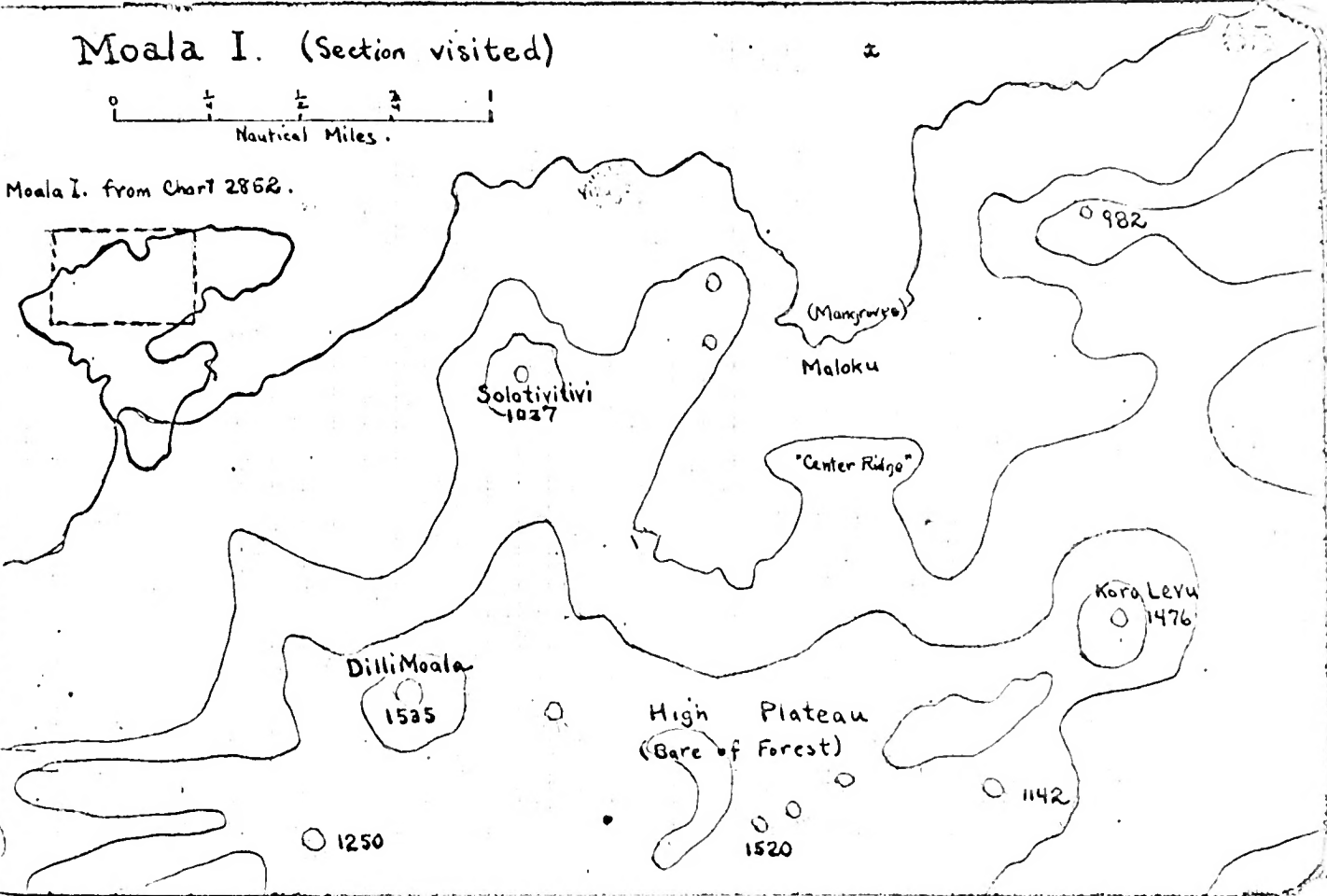
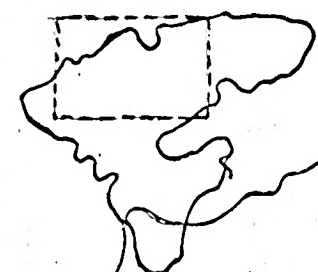
MOALAI ISLAND
(Section visited)

Moala Island From Chart 2852.

Moala I. (Section visited)



Moala I. from Chart 2852.



seen, although the dead ones are numerous on the ground. Caught a large spider and a beautiful striated greenish weevil. First nearly full grown large land shell on Freycinetia at about 1000 feet.

Followed east along flat topped ridge rather thickly covered with small trees, with fern 306 fairly abundant underfoot and on the trunks of the trees toward their bases. Moss 307 on the tree trunks; birds nest and tree ferns; and the lycopodium collected on Matuku. Came out on quite a treeless area - a high plateau, covered with low grass (very little plume grass), knee high ferns and scattered shrubs, stunted trees and wind swept Casuarinas (ironwoods). Among the grass one occasionally met lycopodium of the robust and "rat-tail" kinds; purple orchids (as collected at Colo-i-Suva etc.), the "Rose bud" shrub; Sida, yellow composit, and several common weeds. Metrosideros polymorpha and the stunted trees.

The green, striated weevil is rather abundant on some of the low scrubs, especially No. 308.

Descended via east valley finding several waterfalls and quite a volume of water even high up.

Large caterpillar on shrub at about 900'.

Collected in lowlands between showers. Got specimens of two woody climbers. The one with the large pod is the one with the huge trunk which reaches a diameter, in some cases, of 14 cm. The other has the pods, twigs and stems covered with thorns and is most disagreeable to encounter.

Joe Hicks (sailor) handed me a large green walking stick which he had collected on a fau tree. He said he also saw a snake.

Mr. Beck contributed a large cricket, a papilio butterfly and some flat landshells.

Very heavy wind, which has been blowing for several days, caused the schooner to drag her anchors about 250 feet nearly landing us upon a coral head.

Friday, July 11, 1924.

Ashore at 8 A.M. East about 1/2 mile along sea beach shelf, below a low cliff of black lava rock, which juts out into the sea. Passed a small cone where grew a quantity of beach trees, many of them in flower. Recognizing kou, hau, kamani, (*Barringtonia speciosa*), noni, puapua, several species collected on Matuku or here and a few new ones, which will collect later.

Up a ridge to an elevation of about 950 feet. Forest quite open and going, though steep, is good. Collecting very poor at lower elevations. Collected a large pale yellow landsholl with darker spots, a green weevil and two large spiders (in their nests), all on one small bush. The larger spider had a partly eaten cricket with him in the nest, which consisted of a folded leaf. Saved the leaf nest of the smaller spider.

Passed quite a little patch of small, slender trunked tree forms (No. 312) 6 to 15 feet tall and about 5 to 6 cm. in diameter. Small patch of erect *Lycopodium* (313) growing with *Freycinnotia*.

Collected three large landshells from the leaves of tree No. 314, showing that they are present on the ridges, although high up in the trees. Also caught a large female cricket in same tree.

Large green and a large brown leafhopper on fern fronds.

Came out on top of the ridge upon a treeless, fern covered area of 5 or so acres, with a few stunted shrubs and wind blown *Casuarinas*. From this spot (elevation about 900') one can look across the valley to similar bare spots, especially the domes of Solotiviti (1027') and Dilli Moala (1585'), about 1 3/4 and 2 1/4 miles distant in an air line. The greater part of the visible ridges is forested; only patches being bare.

Collected a moderately small weevil, reddish brown in color, on leaves of No. 315 and adjacent plants.

Followed back along ridge wall of valley, part way along a fair cut trail

(probably made by pig hunters). Dipped down 100 or 200 feet on a saddle which separates the valley of Maloku from one running E.S.E. to Vounuka on the S.E. side, to rise again into another bare, fern covered area, with scattered ironwoods. On the right the valley of Maloku drops abruptly. On the left the other valley stretches away, with an undulating wooded range of hills behind it and forming its north wall.

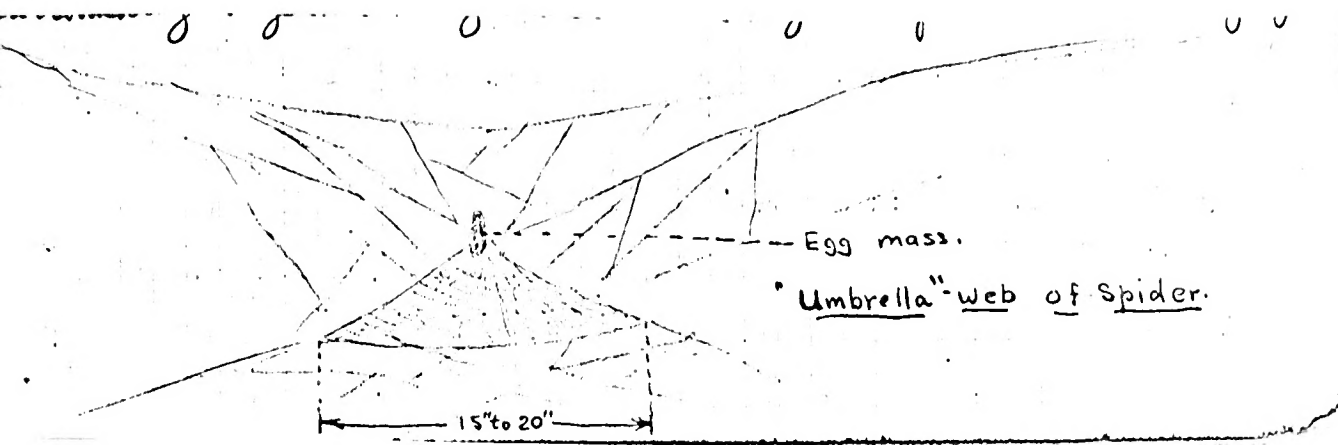
Besides three or four spp. of ferns, the open areas support a flora of low grass, stunted yellow-flowered composites, with small aeneous bees on the flowers, stunted plants of the "rose bud" shrub, lycopodium, a small violet-shaped leafed running herb, lavender orchids, a few stray patches of plume grass, Bidens, and two or three spp. of common weeds. Under one number (316) collected a sample of each of the principal weeds for identification.

Saw a specimen of the shrub with the whirl or purple berries on a fleshy torus (collected on Savaii). Over summit of Koro Lovu (1476').

Finally reached the bare high plateau behind the crater ridge (visited yesterday). In the middle is a small marsh, the source of one of the streams, filled with larger ferns, plume grass and pandanus. The latter also grow along the depressions. This undulating plateau looks as if it might be the butt of an old volcanic cone. This is further emphasized by the quantities of lava rocks, resembling iron in weight and appearance. Another small depression filled with water (from the frequent rains) had grass growing in it.

Descended middle of "center ridge", finding it rather steep in spots. Passed several small patches of bamboo.

Throughout the lowlands and lower slopes are many spiders webs with an umbrella shape. The main part is a flattened cone, apex up, made of interwoven web of about the mesh of mosquito net, the strands being finer. This is suspended from the surrounding vegetation by the elaborate system of threads and guys.



"Umbrella" Web of Spider

Beneath the cone is another elaborate system of strands which are used for runways as well as guys. The egg mass is situated at the apex of the cone, and the spider usually hangs back downward on the inside of the cone, near the apex. The spider is dark greenish black, the dorsum of the abdomen red-brown with white markings and the legs black. The body is often $3/4$ " long, with legs as much as $1\ 1/2$ " long.

Taro, banana and awa patches on lower end of the slope. Followed trail around to east side of bay and back to schooner.

Saturday, July 12, 1924.

Ashore at 7:30, landing on sand bank running out from west side of bay. Around point and west along sea beach to ridge beyond village.

Stripped bark from dead, fallen tree, getting a quantity of beetles (of several different spp.), small brown bugs, earwigs, grubs, centipedes, mites, ticks, etc.

On up ridge through sweet potato patches, and open grass and fern covered slope, along a fair trail. This is the first ridge, going west, which is not forested.

Roll 53:2 Looking up the ridge toward Solotivitivi, showing fern and plume grass open cover.

The most abundant insect on the grass slope was a small aculeous bee, flying in large numbers about the ferns and stunted shrubs.

Passed through a little wooded tract, and open space containing taro, bananas and young coconut palms (to which the trail led). Hypolemnas bolina butterfly quite abundant here. Came out again on the fern and grass covered slope, which is covered with large lava rocks, boulders of various sizes up to 6 or 8 feet in diameter. Dark roddish gray to slate in color (took sample). Climbed to summit of Solotivitivi.

- Roll 53:3 The N.W. coast of Moala from slope near summit of Solotavitavi (1027').
- Roll 53:4 (Not exposed).
- Roll 53:5 Dilli Moala (1535'), looking S.W. from summit of Solotivitivi. Note the extent of the bare areas.
- Roll 53:6 Looking S.S.E. toward high central plateau (visited yesterday) from same spot. Note the grass and fern covered areas.

Back (S.) along ridge. Struck a path and followed it W.S.W. toward Dilli Moala. Crossed several streams, large even at this elevation. One tasted strongly of iron.

Insect life on ridge poor. A few landshells on the trees. Very few trees in fruit or flower and a general sameness throughout. Collected a few specimens of ear fungus from a rotten log. Came out on bare area just S.E. of Dilli Moala and leading up to it. It resombles a great open park with its scattered shrubs and ironwoods. Climbed to the summit.

A lot of lava rocks, scattered about the fern and grass covered areas, which look and feel like solid iron. (Sample). Quite abundant in outcrops and probably much more beneath. Small dark brown Tettigid grasshopper among the ferns.

- Roll 54:1 Looking S.S.E. toward Double Hill and the south end of Moala from summit of Dilli Moala (1535').

Roll 54:2 Looking S.E. across high plateau from same spot. Note how much of the region is covered only by grass and ferns.

The S.E. slopes of Dilli Hoala are covered with large basaltic boulders. Crossed to high plateau. Stunted Scaevola bushes abundant on high plateau. Collected both red and brown weevils, and theaceous bee on the leaves and white "half" flowers.

Descended west side of "Center Ridge." Saw a wild duck over taro patches at foot.

Corroia brought some Hypolemnas bolina caterpillars and pupae, which he had collected in W. valley. Also a specimen of wild raspberry (330), which, according to Seeman, is Rubus tiliaceous Smith.

Sunday, July 13, 1924.

Ashore at 7:45 landing on W. side of bay. Followed up stream bed in floor of right hand valley, catching quite a number of butterflies, moths, small flies, leafhoppers, etc.

Collected several yellow-green landshells, a large green leafhopper, and a rotund black Scaraboid beetle on Ficus tree No. 331. Tree No. 332 is a host plant for hundreds of large Hypolemnas bolina caterpillars, the cocoons hanging in this and adjacent trees. Some of the trees of this species were badly eaten, the caterpillars preferring it to other trees.

Noticed regarding the tree with the round flat "cheese"-like fruit that the fruit when ripe breaks up into six red seeds, which hang to the ovary, forming a wheel-shaped disk.

Several good sized pools in the stream (which is as large as any of the streams on Oahu at a corresponding elevation), in which were small dark gray fish up to 10 inches in length.

The large landshells - apparently only one species - are quite abundant at about 300 to 400 feet elevation, in the valley bottom on the leaves and

oven trunks of trees and shrubs. They prefer the larger leaved trees such as Ficus No. 331 and No. 299.

Passed a little grove of 6 to 8 meter tree ferns. Ascended the stream bed until began to encounter waterfalls and then returned over the same route.

The cicadas make a racket in the trees even in the middle of the day.

Saw a kamani (Barringtonia speciosa) tree - which is usually only on the beach - fully 1/2 mile up the valley. Collected a peculiar epiphytic plant with a long green pod (?) on it.

Large and small gray to olive green lizards very abundant in the lowlands, about piles of coconut husks, on rocks and in the trail - apparently making a living off the small insects.

Collected a number of plants along the sea beach.

Developed four rolls of films in the evening with better success than any attempts on the Phoo ix trip. The partial failure there was due to not leaving them in the "Hypo" long enough.

Monday, June 14, 1924.

Ashore at 7 A.M. Ascended west side of "center ridge" to high bare plateau. Convolvulus vine with pale lavender petals and dark plum colored center (340) rather abundant in clearings in the lowland.

Caught half a bottle of the spike-back snout beetle and two large longicorns on a small live tree at about 500' elevation where they were congregated in numbers on the bark.

Collected several plants on the high plateau including blossoms from a huge Lehua (Metrosideros polymorpha) tree with a trunk fully three feet in diameter and 50 feet high. It was a pretty sight with the branches loaded with scarlet blossoms. The lowest limbs were 20 feet above the ground and 8 or 10 inches in diameter.

Picked up a rock specimen on the bare flat which much resembles solid

iron in weight and appearance. The stream which has its origin in this flat tastes strongly of iron and has a thick layer of rusty brown sediment on its sides and bottom, as well as on all the roots and brush in the stream.

"Iron"-like rock is very abundant on the highlands.

Saw a large, noneous, robust syrphid fly (one in Suva collection).

Descended east side of "center ridge". Passed a patch of "lau lau" - the banana-like loaf, at about 800'.

Caught a black and white banded snake on the beach rocks. Also a small slaty-gray lizard which just matches the rocks on which it runs.

Returned to schooner at 3 P.M. Underway at 5:15 P.M.

Correia brought in a small cicada.

Very rough night. Boat rolled and pitched so violently that the table and loose objects were thrown about the floor.

Tuesday, July 15, 1924.

Anchored off isthmus, W. side Totoya Id. at 8:45. Ashore at 9:15.

Crossed the coconut covered isthmus on a very good trail, a distance of about 1/4 mile. Turned north, up the bay beach.

Totoya island is shaped like a huge horseshoe, with the arms pointing south, enclosing a large deep bay. The two ends of the horseshoe are connected by the fringing reef. The peaks on the west side do not rise higher than 900 feet and the highest elevation on the east arm is 1182 feet. The greater part of the island is bare of trees; only the beach, lower valleys, and the slopes of the higher peaks are forested. The two southern ends of the horseshoe are the most luxuriently vegetated. The remainder of the island is covered with the familiar plume grass, low grass and ferns.

The sandy beaches, separated by rocky lava bluffs, are fringed with the usual littoral trees: hau, Scaevola, Tournefortia Barringtonia, Kou (Cordia), Hernandia peltata, and several trees, shrubs and vines collected

TOTOYA ISLAND

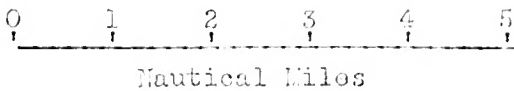
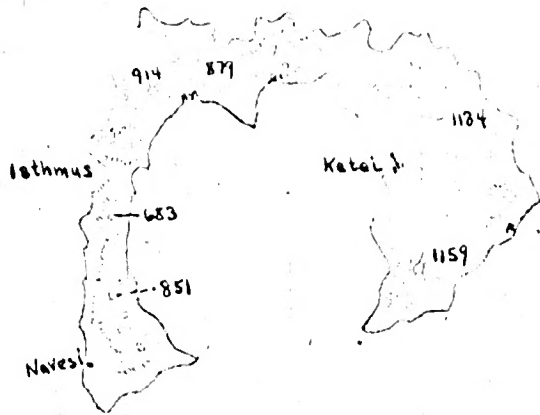

(See H. O. Chart 412)

(Enlarged from H. O. Chart 2852)

TOTOYA I.

{See H.O. Chart. 412}.

(Enlarged from H.O. Chart. 2852).



on Matuku and Moala. Conspicuous among the trees is a large legume with brilliant scarlet petals, No. 349. I collected specimens of this in Matuku, not in flower, and saw one tree of it in Moala. Collected several other leguminous plants. Saw another leguminous vine with purplish-pink flowers (already collected).

Insects and lizards fairly abundant in the moist tree covered pockets. Especially numerous are the little, large winged fuscous leafhoppers; and small moths in the grass. A great many weeds. Hypolemnas bolina fairly abundant, more so than other butterflies.

Swarms of natives, mostly children, out on the reefs at low tide.

Crossed the ridge at the next saddle north of the isthmus, by a very faint trail, descending into a valley filled with coconut palms. The entire ridge here is covered with plume grass, weeds and clumps of Pandanus, here and there. Grasshoppers very abundant, especially the large robust species. Yellow flowered composite (previously collected,) and the sedge, common especially on the lower slopes, together with small ferns, Sida and numerous weeds.

Two or three species of moderately large moths- one dark gray, the other light brown with darker markings, common in the grass. Polistes wasps abundant and noisy. Several fairly large spiders - both the "umbrella-web" species and the long yellow and fuscous banded leged species with the creamy green abdomen very common.

Back to the schooner along the sea beach. Encountered the same trees here as found on the Moala sea beach. The vine with white flowers and a brown "onion skin" capsule containing a fuzzy dark brown egg-shaped seed 3/8" x 1/2", common on trees and shrubs.

Saw a species of butterfly having whitish wings edged with dark brown. Also a small yellow and brown species.

The beaches are covered with dark slaty gray rocks and the bold cliffs

are of the same material.

Brown crickets abundant among the leaves of trees. Saw no *Tournefortia* moths. This tree is visited frequently by the large dark brown butterfly with small white spots on the wings. Also spiny legged green grasshoppers present. Swallowtail butterflies not very abundant, but present. A large green bug common on "hau." in places. Also a yellow backed one, which is probably the other sex.

Woody climber with thorns present in some quantity on the beach.

Wednesday, July 16, 1924.

TOTORA I.

Ashore at 7 A.M.. Across isthmus and followed a good trail south along the summit of the ridge. First rise entirely covered with grass above the zone of beach trees which extends up 100 feet or so. Burr grass by the side. A low logume with yellow flowers and brown pods (collected on Matuku) common in places. Ferns, yellow composite common. Trees 351 and 357 common along the summit ridge before one encounters the main forest zone. also the tree with the speckled brown capsules and white floral leaf.

Caught a number of large, yellow and black *Scolia* (?) wasps along shady summit path.

Climbed to top of 683' hill, from which a fine view of the entire island was obtained. The peak is wooded, but the plants are for the most part of a lowland nature, even hau and the scarlet flowered legume growing on or near the summit.

The ridge to the south is bare and grass covered again for a stretch. Saw specimens of the tree with small green berries in 4s. Saw one of the "umbrella-webbed" spiders sucking the juices from a spring-legged grasshopper. Usual underbrush in wooded sections made up of *Piper* (ava-ava-aim), red pepper, and ti. There are several species of ferns underfoot - including "maile" and

birdsnest. Many of the ti plants are tall with woody stems, frequently branched. All were in fruit having a small number of large green or red berries. The red fruit contain small black seeds. Large bean woody climber. Saw many of the trees collected on the other ^{two} islands. The tree with the terminal compound recome of small white flowers and green, elliptical soft capsules and alternate compound leaf present. The tree with the sweet smelling pink and white sticky flowers has a fleshy, ovate green fruit 1 1/4" x 3/4".

Trail descended abruptly to the west beach, part way by the side of a trickle of water, one of the few streams seen on the island. Along a broad sandy beach.

Roll 54:3 Tree 349 and other beach trees from the dry roof (low tide).

Roll 54:4 The 851 foot hill, looking S.S.E. from same spot; beach and slope (11487) vegetation in foreground.

Day mosquitoes (A. pseudoscutollaris)? abundant and troublesome .

Back along same route.

Roll 54:5 Looking S.W. down the slope along one of the dividing lines between trees and grass. Matuka I. in distance. (11488)

Roll 54:6 Looking N.W.E. along east side of west arm of island, the reefs (11489) being plainly visible at low tide, from elevation of about 500'.

Saw a small roddish orange and black Vanessa (?) butterfly. Large and small green tailed, olive-brown, striped lizards. Common. A yellow thistle with white seed plumes in places.

Back to top of 683 foot hill and took some pictures:-

Roll 55:1, 2, 3 (11490) Panarama of E. and W. arms of Totoya horseshoe, from summit of first peak south of isthmus.

Roll 55:4 (11491) S.W. end of Totoya (E. side) from same spot.

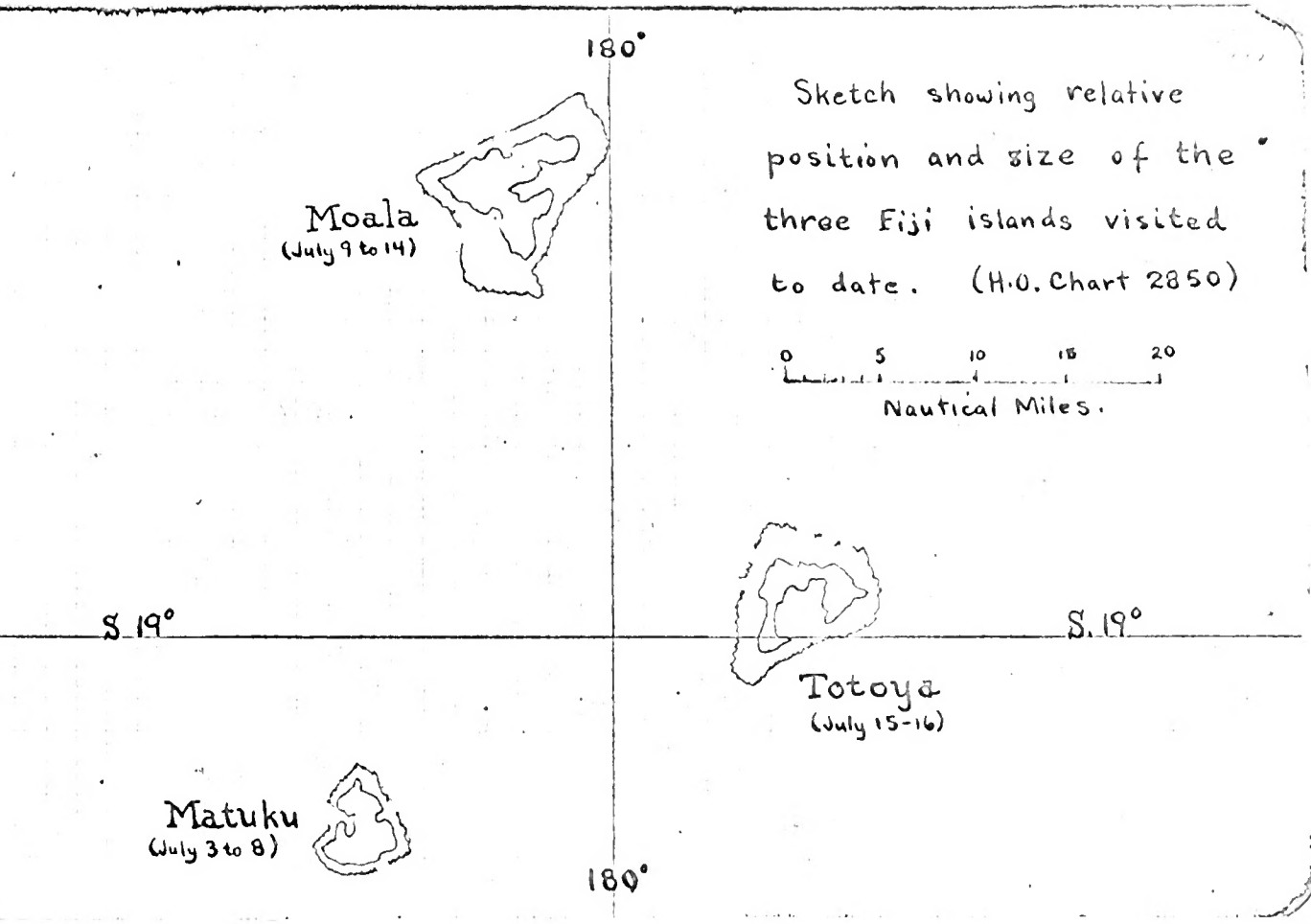
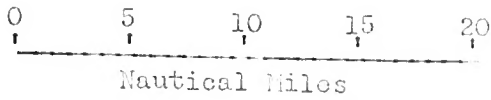
Roll 55:5 Looking down on the isthmus from about 400' elevation. Here (11492) stands one of the largest groves of coconuts on the island. It is flanked by fine sand beaches.

Saw an all white butterfly, about the size of Paris rapae.

Down to the beach and caught a number of the large spiders, common in

Sketch showing relative position and size of the three Fiji Islands visited to date.

(H. O. Chart 2850)



the lowlands on the coconut palms and other trees.

The two small landshells collected on the summit ridge on leaves were all I saw on Totoya.

There seems to be a good deal of communication between the small islands. Saw two cutters come in yesterday and one arrive and one leave today. The principal village seems to be Kotei on the middle of the opposite (E.) side of the lagoon. It has white buildings with red roofs.

In lifting the anchor in getting underway the chain broke and we lost both anchor and 30 fathoms of chain overboard. Forced to return to Suva for another anchor and chain.

Thursday, July 17, 1924.

At sea, tacking against a head wind in the triangle formed by Matuku, Moala and Totoya.

Spent morning packing five boxes specimens to send north from Suva, writing up notebook to date and a letter to Gregory. Afternoon checking Veitch's list of Fiji colcaptora (obtained from Mr. Lea) against my list of the identified species in the collection of the Department of Agriculture at Suva, and making additions and corrections to the latter.

Spent evening writing out photographic data.

Friday, July 18, 1924.

Spent day reading and writing some popular notes on the three islands of Fiji visited. Ship tacking against head wind south of Nagau.

Removed last plants from dryer and finished packing box 5. Enough left over for box 6.

Saturday, July 19, 1924.

Arrived Suva at 8 A.M. Ashore and got bill of lading and customs

declarations for six boxes to Honolulu. Bought some acid Hypo fixing powder. Mr. Campbell gave me a pint of Ethol alcohol. At his office met Mr. H. Collard, who is working on the "Bunchy top" disease of bananas. He has been sent out by the Queensland Department of Agriculture which is about to establish a Banana Experiment Station to study banana diseases in Fiji and other localities. I told him what I could concerning banana diseases and posts in Hawaii and referred him to Dr. Lyon of the H.S.P.A.

Packed the sixth box of natural history specimens for the museum. Received my mail:- \$50.00 from the Bishop Estate and letters from Gregory and Ball.

In afternoon field trip - visit to diseased banana plantations with Mr. Collard, Mr. Campbell and Mr. Wyke, journalist. By auto to end of Colo-i-Suva Road, stopping on way to tramp through a plantation and viewing several others from the road. Found plants infested with beetle borer, obtaining specimens. Also learned how to distinguish the typical "bunchy top" disease and other fungus attacks on banana plants, including Sigatoka disease.

On plants effected with "bunchy top" the interior leaves instead of becoming larger than the lower leaves are very small and give a stunted appearance to the plant. The center rots entirely away. The leaves have a distinct snap when broken and the blades crackle when crumpled. The mid-rib often has a dark green streak on the under side and dark lines radiate out from the mid-rib across the blade parallel to the ridges or corrugations. The interior of the trunk is frequently bluish toward the

Several other types of fungus attacks were noted, some of them new to the two plant pathologists. "Scab" on the fruit itself was comparatively rare, this being controlled by dusting the early blossoms with a mixture of 1/2 Pyrethreum and 1/2 wood ashes mixed together and blown on the plant.

Collected a few spocimens from bananas besides the beetle borers; some

beetles and a gecko under the bark of a dead tree; and a few landshells on banana leaves.

Mr. Collard asked me to be on the lookout for banana diseases upon my return to the Lau Group.

Sunday, July 20, 1924.

All day field trip along Suva Water Supply Ditch Trail in foothills to north and N.N.W. of Suva.

Early start, walking 2 miles N. and N.N.W. along bay road to large concrete bridge over the Tamavua river. Turned to right and followed up the valley to the east bank of the river. First along a road past the slaughter house and Animal Quarantine Station. Then along a very muddy track as far as two small native villages. Finally along a very fair trail - following the pipe lines.

Saw a Monarch butterfly, one of the first seen in Fiji. They are apparently rare at this season of the year.

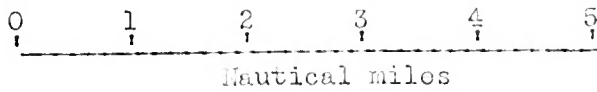
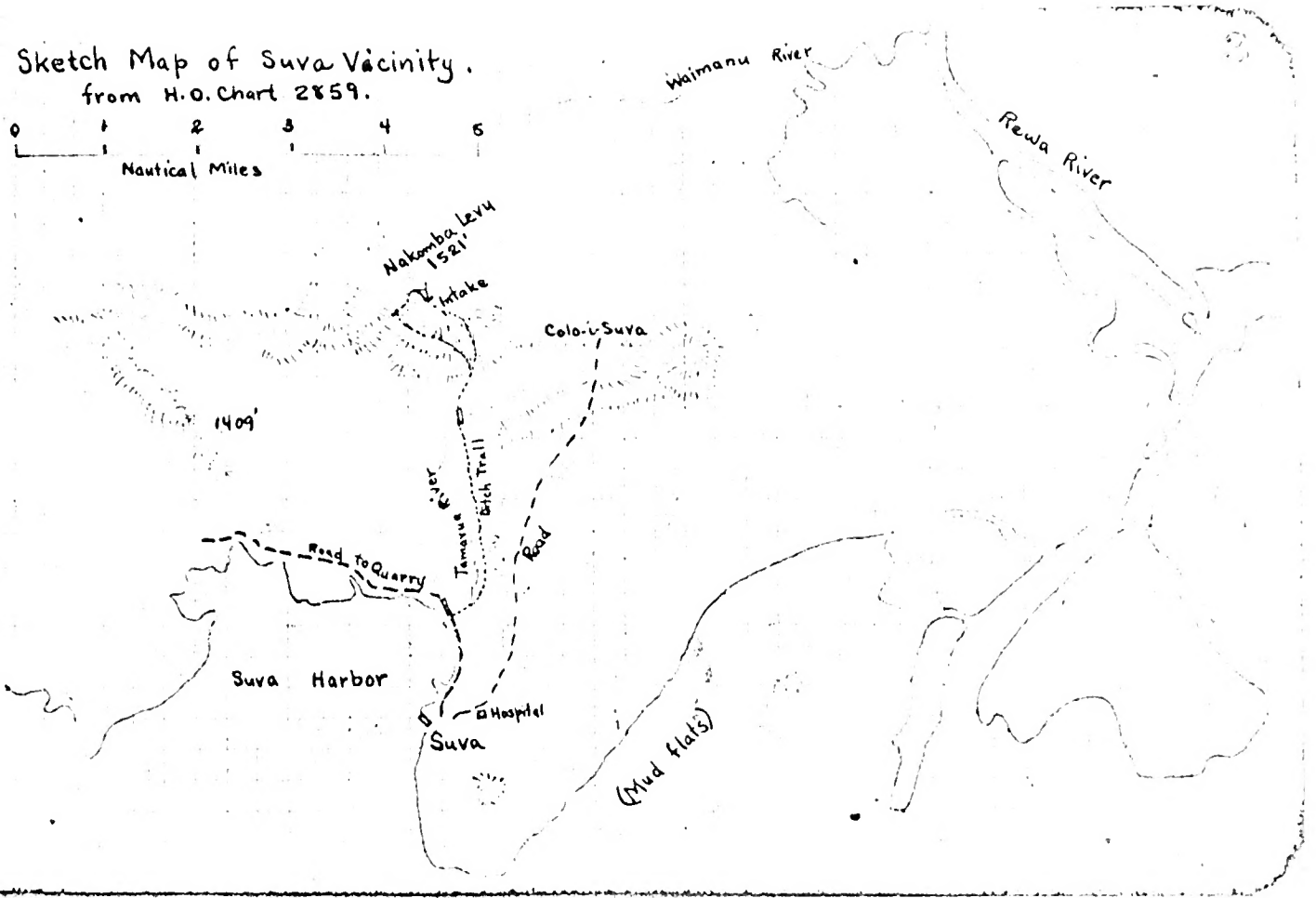
The valley floor has the usual lowland vegetation:- Koster's curse, "Mile-a-minute" vine, lantana, solanaceae, verbena, sensitive plant, grasses and ferns and several woods. Here and there patches of small shrubs and an occasional tree or tree fern. A great deal of the hill slopes and higher ground is under cultivation, planted to taro, bananas, awa, yams and occasional sticks of sugar cane. Many of the larger patches are operated by Chinese, who raise a few vegetables.

Insects scarce in lowlands. A few tiger beetles (Cicindellidae) in the trail; honey bees on the sensitive plant flowers; black shining submatellid round "stink" bugs on the shrubs; numerous small brown ants; a few small moths and occasional skippers and small brown and yellow butterflies. A few day mosquitoes about me.

The valley broadens out and divides into two, the larger branch going

SKETCH MAP OF SUVA VICINITY

From H. O. Chart 2859



to the right, taking the large stream with it, still navigable for motor boats, even here. The pipe lines (three in number) and trail cross on a small bridge and continue to the N. and N.W. with the forest covered hills just ahead.

Passed a good sized patch of fairly large banana plants. The leaves seem badly colored with fungus, but saw no "bunchy top."

Soil changes from brown-cinereous soapstone and stream carried sediments to a distinct rod-brown heavy clay as the trail leaves the valley bottom and ascends a ridge. The vegetation also changes to the beginnings of rainforest, staghorn fern nudergrowth - although the Köster's curse continues.

Near the top of the ridge the pipes pass through a short tunnel while the trail goes over the top. Went through the tunnel, finding that the red clay continues for some depth - all the way through the tunnel - becoming quite moist and very slippery at a depth of 50 feet or so.

Caught a moderately large gecko in a valve box.

Down other side of ridge into a pretty wooded valley. Trail forks - as does the valley and stream and pipe lines. Followed right hand fork which goes approximately N. by W. The slopes of the valley are covered by a fairly luxurious forest. In the bottom a little stream roars over rapids and waterfalls. Saw several new and interesting trees, herbs and ferns. Soil again loses its red color and becomes grayish to slate-brown.

The general types of forest, the coolness and pleasant dampness, the trail, cut in the side of the valley, and most everything except the quantities of Köster's curse, remind one of the ditch trails on Maui.

The trail rises steeply up a bluff and is assisted by wood or log steps and a wire cable. Up to this point the trail could be traversed on horseback.

Roll 56:1 Looking down the wooded valley from this rise on the trail.

A number of brown, white spotted butterflies about the blossoms of

tree No. 364. Also honey bees, attracted by the fragrant odor.

Roll 56:2 The head of one of the tall tree ferns which grow in some numbers
(11493) in the valley. Some rise to a height of 30 to 40 feet.

Finally reached the intake dam. Just above the dam is a self-recording stream gauge sheltered by a small shed. Caught several craneflies and other nemocera in the shed.

A number of very large-leaved Pandanus plants grow in the valley bottoms. The trunks are three to ten feet long, up to 10 or 11 inches in diameter and topped by a large rosette of long, narrow, parallel-sided, obtusely pointed leaves, some of which reach a length of 8 or over 10 feet. They are without spines, but sharp-edged.

Roll 56:3 and 4⁽¹¹⁴⁹⁴⁾ One of those Pandanus plants with gauging shack and dam in background. Knapsack, for comparison, on rock.

Roll 56:5 Intake dam and valley just below it. Looking S.S.E.

(11495) Returned over same route collecting the plants located on way out.

Roll 56:6 Vista of Suva Ridge and upper Tamavua valley through the trees from top of first rise on ditch trail.

Collected a few insects on return trip.

Developed three rolls of film in evening. Typed document for Capt.

Stenbeck regarding the losing of anchor.

Monday, July 21, 1924.

Suva, Fiji. Spent day doing errands in town and getting bill of lading for the six boxes of specimens signed. Delivered the boxes to warehouse for storage until Makura leaves, Aug. 8. Cashed \$50.00 draft.

Presented with a map of the Fiji group by the Department of Agriculture and the Government Printer. Purchased one of the new handbooks on Fiji just off the press.

Rainy afternoon and evening.

Tuesday, July 22, 1924.

Rain continuing. Mr. Bock informed me that we would not sail until late afternoon so made another excursion up the Suva Pipe Line trail. Despite occasional drizzles and deep mud underfoot went up trail traversed Sunday.

Caught an unusual looking millipede with long gray and red spines on the margins of the segments dorsally, crawling along trail in valley bottom, elevation 25 feet.

This time took left hand fork of trail and pipe lines. It runs west a short distance and then turns north to N.N.W. paralleling the other branch, in the next valley.

Noticed the same soft moss on the banks which collected on the stream banks on the high Moala plateau.

Caught a slender red, black and white bug, caught in spider web.

Two of the pipe lines have their intake at a small dam and the third in in another small dam a few hundred yards further on.

A great deal of anthrocyan in the new growth. Many of the young leaves of both ferns and several shrubs and trees are bright red-brown in color.

From this upper dam a small trail runs east over the ridge through a very pretty small forest to the head of the trail, coming out at the upper dam.

Followed the east fork back, collecting several plant specimens and a few insects. Reached schooner at 4 P.M. only to find that hour of departure had been postponed again - indefinitely.

This region would repay other visits, especially as several small tracks lead up the ridge.

Finished up Plant Field Notebook 4 and wrapped it up to be posted to the Museum.

Wednesday, July 23, 1924.

Visited Botanical Gardens in morning. They have a beautiful situation

174
on the slope behind the waterfront, about 3/4 mile south of business district. The lawn and grounds are well kept, but the gardens are poor from a scientific standpoint. The plants run largely to palms, with a few large trees - several of them Ficus, and tall, spectacular Araucaria trees. Although supposedly labeled, I saw but one label in the entire grounds - on a calabash tree, a native of the west Indies. In fact but few of the plants appear to be natives of Fiji. It seems to me that a much more valuable, and for the visitor - interesting botanical garden could be built up with less effort, if it included more of the native Fijian plants. A small scale representation of the forests, with the plants well labeled would be of great interest to the botanically interested tourists, as well as instructive to the residents.

There are two memorial or gift monuments and a small pavillion containing a clock, situated in the grounds.

Also looked over Mr. Barker's collection of books on Polynesia and Australasia. He has a very fine lot, including many of the early voyages and older books. In some instances several copies of each, such as Cook's voyages, Ellice's Polynesian Researches, etc. Nothing much on Hawaii. Mr. Barker is editor of the Fiji Times and Herald.

Received note from Brown and Josko, agents for Colonial Sugar Refining Co., stating that Mr. F.C.T. Lord, manager of Nausori Mill had heard of the Whitney Expedition through the H.S.P.A. and wished to do anything he could to help us. Called on Capt. Josko and phoned Mr. Lord from his office. Also wrote him a note of thanks.

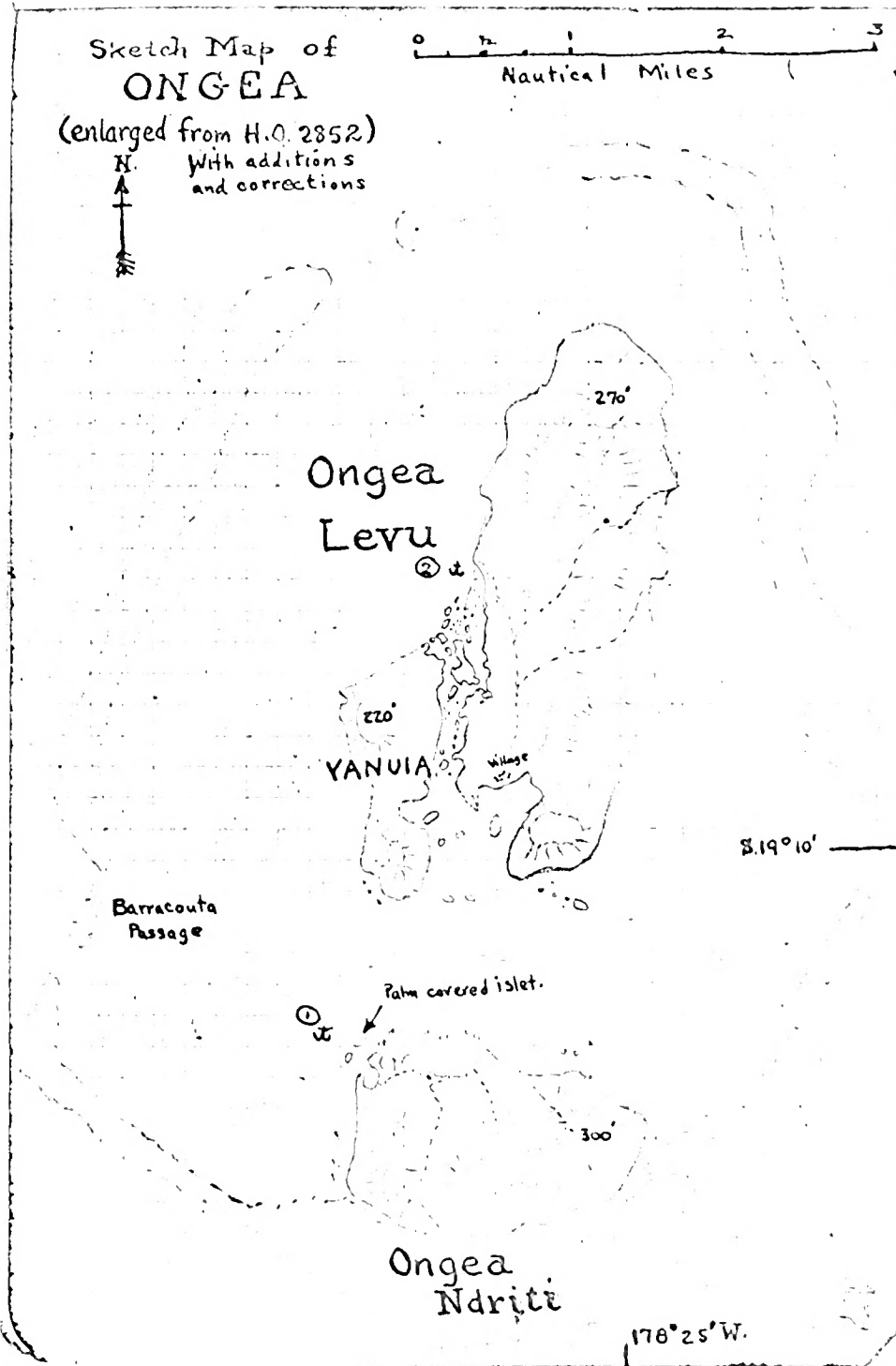
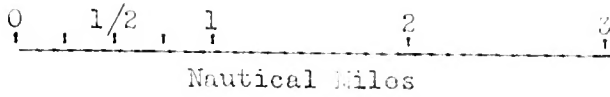
Schooner left at 4:45 P.M. Out of the harbor and S.E. with a light breeze from the E.N.E.

The crew caught a snake in the harbor, while we were still along side the dock. It later partly regurgitated an eel or small fish which it had eaten.

SKETCH MAP OF ONGEA

(Enlarged From H. O. 2852)

With Additions and Corrections.



196

Thursday, July 24, 1924.

At sea all day, N.E. of Astrolabo tacking against a head wind in early morning, and S. of Ngau in afternoon, after the wind had shifted. Head sea made the trip rough and in the late afternoon a heavy blow necessitated reefing both sails. Spent day reading. Rough night.

Friday, July 25, 1924.

Wind lighter in morning. Daylight found us to S.E. of Moala. Wrote out some notes regarding Tanager insects, which I had formulated. Spent morning reading in cabin because of rain. Late afternoon we passed south of Kambara. Coccinellid found on deck. It probably was blown aboard as we passed Totaga, the wind having been from that direction.

In the evening, while drawing charts of Ongoa and Fulanga the large kerosene lamp rocked over on me, showering me with the broken fragments of the chimney and globe and nearly causing a small fire.

Saturday, July 26, 1924.

Skinned a rat caught on board "France" before breakfast, also preserving the skull and stomach.

To south of Fulanga and S.W. of Ongoa in morning. Anchored off N.W. point of Ongoa ndrito, E.S.E. of Barraconta passage, by which we entered the lagoon.

From the ship all the southern islands:- Kambara, Mangava, Marambo, Fulanga and both On^enga appear flat, with but few prominent elevations. Much of the coast line rises sharply from the waters edge, which is undercut by the waves. These cliffs rise only to a height of 10 to 60 feet, but compared with the height of the islands (200' to 400') they are large. They are broken (especially on the S. and E. sides of Fulanga by sand beaches flanked with Mangrove and behind them coconuts and the usual beach trees and shrubs.

(11496)

- Roll 57:1 Fulanga island, looking N.W. from the ship
- " 57:2 Ongea ndriti, looking E.S.E. from a point about 300 yards inside Barracouts passage.
(11497)
- " 57:3 Small islets off the N.W. side of Ongea ndrite showing the mushroom outline given them by the undercutting at the water level.
(11498)

The entire rocky shore and all the small islets have this undercut line. Some of the smaller islets have only a slender neck and truly resemble teadstoels.

- Roll 57:4 One of the larger of the small islets its steep slope covered with native palms. (*Veitchia* sp?)
(11499)
- " 57:5 Close up of the palms on the N.W. side of the islet and of the undercutting.
(11500)
- " 57:6 A teadsteel islet at the entrance of a small bay.
(11501)

We landed in a nearly enclosed bay at the N.W. corner of the island, on the undercut shelf between mangrove thickets. Behind this is quite a clearing containing coconuts, maniot plants, taro, sweet potatoes, yams, etc. No one lives on Ongea ndriti, but several good sized areas are cultivated by natives from Ongea levu, the village being a scant two miles away.

Followed a very fair trail across to a sandy beach on the south side of the island. The interior is undulating (at the W. end), and extremely rough in places. The coral limestone, of which the island is composed (see samples) weathers unevenly, leaving jagged rocks and deep holes. The latter are often covered with herbs and vines, making progress, off the trails, arduous if not dangerous. The interior is densely covered with scrub - No. 382 being the dominant undergrowth. There are also scattered large trees, up to 3 feet or more in diameter. The straight trunks without lateral branches make their crests inaccessible. There seem to be three or four species of the largest types. The largest has a dark red heart, (judging by the cut stumps it is the sp. from which kava bowls are cut - called vesi (*Azalea biflora*)).

The beaches and rough limestone cliffs are lined with the usual littoral

plants, among them *Tournefortia*, *Pomphis*, hau, *Pandanus*, *Scaevola*, tree legumes, the one with the red flowers (Totoya), the one with the ovate leathery leaves with obscure veins (Totoya) and No. 404; and several others collected. The yellow flowered composite (Matuku) prominent among the open coconut groves, and cultivated paths, to other with a number of introduced weeds. Many of the same trees, shrubs and vines as on Motuku, Koala and Totoya. Saw the beach runner with yellow flowers and burrs.

Roll 58:1 A family of Fijians (over from Ongea levu) with their cooking
(11502) fire and ti covered lean-to on the beach, S. side.

Back to N.W. side collecting a few plant specimens.

The insect life is not abundant. There are a few beetles under bark and on dead twigs; small flies, leafhoppers and wasps on foliage; and numbers of butterflies.

Landshells are fairly abundant on the leaves of small trees and shrubs but they are all small and not many spp.

On way back to schooner I landed on one of the rocky "mushroom" shaped islets and collected specimens of the palm which covers its slopes. Access was difficult owing to the steep slopes. The natives call the palms Mia sawa which corresponds to *Veitchia joannis* H. Wond. in the list. They look very much like our Hawaiian *Pritchardias* but have very small seeds, reddish when ripe.

In pressing the palm caught some green scutalliatid bugs on the immature seeds. Pigeon fly got on the dog from the skinning room.

Sunday, July 27, 1924.

Spent most of the day on the small palm covered islet visited yesterday afternoon. It is good collecting because the vegetation is concentrated and also stunted which makes it readily accessible.

The entire islet rises steeply from the sea for 15 to 40 feet. This cliff

face is undercut to a height of 5 to 10 feet. The highest point is about 80 feet elevation. The surface is entirely of rough cut coral limestone, with a minimum of soil. Despite the roughness and lack of soil it is well covered with vegetation on top - besides the palms there are Scaevola, Pemphis Pandanus, hau buka (?) No. 387, an epiphytic orchid - No. 396, a tree with fleshy green fruit enclosing 4 to 5 shiny dark brown seeds (called Kalaka by the natives) (398) a large shrub or small tree with moderate large 5 ribbed fruit (399), Ficus, tree with 4 berries together ♂ (collected before), tree with white flowers and small red capsules (collected before) Boerhaavia-like herb (390), and quite a number collected here for the first time (Nos. 390 to 403).

The insects are all concentrated. Butterflies (4 or 5 spp.) fairly abundant; large cream-colored leafhoppers, on palms, pandanus, and shrubs; white scale on stems of several shrubs; a few bugs; a longicorn beetle in Pandanus heads, etc.

Collected a very few landshells from leaves.

Small geckos in Pandanus heads. Several small green tailed lizards on the rocks.

Large rod-brown land crab, in crevice, with long lobster-like antennae.

Took a specimen of the water worn limestone which was typical of much of the surface of the islet and also of the rougher localities on the main island.

Roll 58:2 and 3 Palms growing on overhanging cliffs of this small islet.
(11503+4)

Watched two Fijian canoes in action, before a stiff breeze. The natives seem to be good sailors. To reverse the direction a native picks up the point of the mast and sail (which consists of a triangular mat, one side of which is tied to a spar) and carries it to the opposite end of the canoe. They were able to stop from full speed (6 or 7 knots) within about 25 feet and within a few seconds to have gained headway in the opposite directions.

Upon return to schooner at 4 P.M. Mr. Beck gave me a specimen of crystalline rock which he had found in large deposits on the limestone cliffs. Testing it with Ammonia molybdate and concentrated nitric acid showed presence of phosphato, but the violent liberation of carbon dioxide proved it to be limestone. The ordinary limestone gave the same reactions.

Monday, July 28, 1924.

Ashore at 7:30 visiting the level interior and high eastern end.

Scattered along the limestone cliffs and undercut shelf are patches of dark red-brown rock (see samples). Here and there is a small deposit of the white crystalline rock (sample from Mr. Beck).

Collected some large red-brown ants from under the bark of a large dead tree.

East along a fair trail which leads to the next sand beach, collecting a few small landshells from the dew covered leaves.

Stripped bark from a fallen tree getting centipedes, wood lice, caterpillars, grubs and fly pupae, and larvae, pupae, and adults of several beetles, including a moderately large brown Elaterid and a slender fusoid staphylinid.

Walked along beach shelf (it being low tide) to next sand beach. From here a good trail leads inland to a large central clearing planted to coconuts, cassavas (Manioc), bananas, papayas, pumpkin vine, etc. but much overgrown with weeds, especially Bidens. Coconut leaves were much eaten along edges as if by Phasnidæ, and also much spotted with fungus. Took a few typical bad ones for the Fiji Department of Agriculture who asked me to be on the lookout for crop pests. This cleared area is quite large, with new sections being added to it. The surrounding country is level with a good soil, the best on the island.

The trail leads S.E. beyond the clearing, but only two places from which timber has been cut. Some of the large trees and stumps are over 8 feet in

diameter, the largest with dark red-brown hearts. The ground becomes undulating again with rough hummocks of limestone rock and sheer depressions or sinks.

In at least two places large trees had been felled against these limestone hummocks. These were burned, converting the rock into lime (see sample).

Caught some of the rotund purple "jumping" beetles under dead bark of one of the large trees. The bark is fully 2 cm. thick and red-brown in color.

Came to the line of hills which fringe the east and south-east end of the island. Climbed the highest. From the top of a large banyan which crowned its summit a good view was obtained. The circular reef containing the Nukusonge Rocks was plainly visible to the eastward, about four miles away.

Walked west and north-west across very rough country, full of pot holes and jagged ridges, coming out on the cross island trail traversed Saturday.

Collected a few beach plants while waiting for the boat. Also caught some grasshoppers, leafhoppers etc., sweeping beach grass at the N.W. end.

Mr. Beck donated a yellow, brown and white butterfly, a cockroach, and a scorpion which he had caught.

Tuesday, July 29, 1924.

Ashore at 7:30, spending the day in the west end of the island.

Worked south and west around the N.W. bay, collecting land shells from damp leaves. Collected a small red hermit crab which had a piece of coconut for its shell.

The vegetation is very uniform in the interior, No. 382 being the dominant undergrowth. Some yellow-brown cylindrical mushrooms as previously collected. Several of the trees are the same as collected on Matuku, Moulia and Totoya, including both the trees with large pinnate leaves, composed of

opposite good sized pinna.

Got scratched up trying to get up the face of a limestone cliff to a small cave. The cliff was very crumbly and gave away under me. Nothing in the cave when I got to it.

Collected a specimen of coral limestone from beach cliff showing all three of the dominant shades - gray, brown and white crystalline. It also had a fossil shell in it.

Collected quite a number of beach trees along arm of the small bay.

Returned to schooner early as we were shifting anchorage to north end of bay on west side of Ongea levu.

Chief of the village on Ongea levu aboard, acting as pilot. He gave me a snake, which he says are numerous on Ongea levu.

Purchased three sticks of black ebony (?) wood (for 2 shillings) which they call "kaukauloa," on condition that they would show me the tree so I could get leaves and fruit or flowers if any. The wood is highly prized because of its heavy weight and hardness.

Saw a "flying fox" bat over the shore.

Pigeon fly and bronze bug from Mr. Beck.

Wednesday, July 30, 1924.


Ashore at 7:30 and across a good trail to the village, which is situated at the head of a deep bay on the south side. The interior of the island included a large flat area, the portions of which, not under cultivation or cleared for coconuts, are luxuriantly covered with scrub and large trees, some of large size. Think one of the large species is baka.

The butterflies and landshells (small ones on leaves of shrubs) are abundant. Collected a number of both. The trail is lined with red pepper bushes and Piper insectifugum (?) called Magawa here and in Saxea aka-aka-aka, both of which were scarce on Ongea ndriti. No. 362 continues to be an abundant undershrub.

Caught a series of blue bugs with red and white spots, yellow brown beneath, on the sooty-looking lettuce plants which I was told were "mustard."

At the village bought a small pandanus mat for a shilling and a piece of tapa 3/. There were no stone implements. After diligent enquiring through an interpreter I was shown a modern circular grindstone and then a metal adze. They had apparently long ago lost their stone utensils.


The houses are oval elliptical of very simple construction. A rectangular frame on four posts supports the slant roof, which is straight and not curved like the two ends. The side walls are about 5 1/2 feet high, covered by overlapping braded coconut leaves, tied to a light framework of coconut wood.



(Side Elevation)



(End View)



(Plan.)

The posts are of yesi. The roof is thatched with pandanus leaves on light framework of coconut trunk "scantlings." At one end is a bed, made of light framework over which are spread several of the large pandanus mats. The red and orange fringes hang at different levels on the side, making the entire side of the bed a series of colored bands.

Followed trail north and east across to sand beach about half way up east coast. Did not cross stream marked on chart.

254

Small grasshoppers are called guka. Collected a number of beetles and large fly larvae under bark of fallen tree.

Walked north along undercut shelf (it being low tide) about 1 1/2 to 2 miles to another sandy beach near the N.E. end of the island. Caught a large noctuid (?), a species which I noticed before in the rough rock face of the beach shelf.

On some rocky islets off this sand beach are several ironwood trees - called Th Cau or Th Caukuro (Casuarina nodiflora) [or it might have been causeti-folia - neither flowers or fruit].

Met an old native who put me on a good trail leading back through the rough interior to the cultivated flats behind the village. In the little valley behind this sand beach he cultivates manioc, bananas, breadfruit, large and small taro, and dries the coconuts to copra.

Collected a specimen of cotton, - apparently not cultivated, on the edge of one of the clearings (No. 421).

Mr. Corroia had a white moth for me.

Bird skinners collected a pigeon fly and a number of small Tip oboscidae, the latter's host not known for certain.

Thursday, July 31, 1924.

Central and north-east end of island.

Ashore at 7 A.M. Down trail toward village and out on a fork leading well out toward N.E. end of the island.

Collected quite a few landshells and some insects. Occasionally one sees a shrub with its leaves serpentine with minos. Collected few species of ferns (No. 423 and 424) growing epiphytically from a collar-like bracket high up on the trunk of a straight tree. The tree had been felled, but the ferns were still growing. The bracket, which encircled the tree, seemed to be composed of a third kind of fern, although it was growing from the same

rhizoids as No. 424. These perched ferns are comparatively common on the east side of the island. Caught a green tailed, olive-brown lizard, a large gray spider and a small roach by "whacking" the dry brackets.

Passed three partly finished and apparently abandoned canoes, one of which was large and practically finished. These trails are wide cut especially for bringing out canoes, which are made up in the N.E. and N.W. forest and carried the length of the island to the village. Found the chips of a score of cuttings.

Collected a number of moderately small black weevils, a centipede, scorpion and some flat greenish-gray shells under loose bark of prostrate dead trees.

Fuscous yellow syrphid and dark aeneous bee on flowers of plant No. 427.

Collected some shiny black wasps dancing in the sunshine.

The trail and its two branches ended in felled logs. Returned over same route. Caught some Ephydrid flies and Halobates bugs on beach while waiting for small boat.

Friday, August 1, 1924..

South and south-east end of island.

Ashore at 7:15. Down trail to village, catching butterflies and collecting small landshells along the trail.

An intelligent native, "William Goodtime," showed me a kaukaulea tree from the dead heartwood of which the hard black "ebony" canes and clubs are made. It was neither in fruit nor flower, the period being mid-summer - January, February and March, but collected leaves and wood specimens. Caught a black Lucanid beetle in the trunk.

Returned to village, which is called Naiculaga. About 75 to 80 people live here and "farm" both Ongea levu and Ongea ndriti. The village is situated on a flat toward the north east end of the bay which runs up between the two

southern arms. Had thought that the ridge to the south-west was part of Ongea levu, but found that it was a separate island called Yanua, separated from Ongea levu by a shallow channel.

After much talk about Matau vatu (stone adzes) was able to locate one and purchase it for a shilling. William said they were occasionally dug up in cultivating sweet potatoes and yams or manioc.

Watching natives making kava bowls and wooden combs. For the former they used a number of plane blades and gauges fastened to old fashioned wooden handles. One was made from a hatchet, fastened sidewise instead of vertically. For the latter (comb) making the tools were strictly modern: saw, plane and even a small square.

Crossed head of east arm of bay by village (the entire arm being dry at half tide), and went S.S.E. along S.E. arm. This is rocky with occasional small sand beaches, covered with coconut palms and beach vegetation.

Collected a robust, shiny fuscous Scarabaeid on the common beach logume; also some narrow waisted fuscous bugs and a small white and brown spider.

Several good sized trees of noni (*Morinda citrifolia*) near the beach. Many of the forest trees grow on the rocky slopes behind the beaches, but saw no new ones in fruit or flower.

Small shiny round black stink bug common on beach shrubs.

Considerable of the *Chirodendron*-like shrub with yellow flowers and brown pompoms (collected on rocky islet off Ongea ndriti).

Saw some of the thorny trunked leguminous trees with bright red flowers. Although I collected it on Totoya, took another specimen (No. 484).

Saw a huge dilo tree (*callophyllum inophyllum*), the trunk of which must have measured 8 or 10 feet in diameter. The spreading dome was easily 60 feet across. It was growing on the sand beach, not 25 feet from the water, on S.E. end of the island.

207

Caught several yellow and brown butterflies about the shrubs on this beach. From the point, just S.W. of the beach, a line of small palm covered islets runs out E.S.E. to a fairly large islet, about 250 yards long and 90 ± foot high.

This angle of the island must be subject to strong winds, as the rocks above the undercut shelf for several feet are covered only by creeping Boerhaavia and stunted shrubs. Behind this is a zone of windswept palms, Pandanus, and stunted shrubs and trees.

Walked ^{north} along east beach, partly along small trails, partly on undercut shelf. Passed several small sand beaches. The little pools on the shelf contain numbers of small olive gray brittle-stars. Small greenish or purple crabs are abundant.

Struck in from beach, directly west. Traversed a small zone of "bad-lands" about 250 yards wide. This consists of alternate steep, very rough limestone ridges (or rather hummocks, as they do not lead anywhere) and deep pot holes, up to 50 feet in diameter, with steep sides and filled with brush and debris,

Then passed some less steep hummocks where the smooth bare rocks, under the dense shade of the forest trees were covered with landshells, after half a dozen on a small rock. Collected a generous sample.

Over to the village and watched part of the process of extracting coconut oil from pulp, the squeezing of the dirty, rancid smelling oil from the brown pulp into a white enamel wash basin.

Up trail a ways to H.M.W. Then cut cross country again directly west. After traversing another zone of "bad lands" came out on small bay, at extreme S. end of the large islet filled bay to S.S.E. of anchorage. Worked up along undercut shelf in water up to my knees. The rising tide forced me up on a rock to wait until the boat came in to pick me up.

Mr. Beck brought some beans and leaves of the 3-leafed beach leguminous vine No. 403.

Saturday, August 2, 1924.

Extreme N. and N.E. end of the island.

Ashore at 7 A.M. taking first branch of trail running north. Collected some insects, landshells and another plant. Scorpion, roach and earthworm under bark of fallen log.

Slender cream-yellow leaf miner in leaves of small tree. Took specimens of larvae and leaves.

Caught a moderate size red-brown and cinerous spider eating from one of the robust fuscous Scarabaeid beetles.

Came to end of trail in some canoe cuttings. Cut across due east and hit head of another trail, following it S.S.W. This proved to be a branch of the trail followed Thursday. Again struck out due east toward the east shore. More "bad-lands". No wonder the natives prefer to carry their canoes the length of the island to the village, rather than across this kind of ground to the east or west coasts. The hummocks lead nowhere and one must be continually climbing up and down the walls of the pot-holes, the bottoms of which are filled with brush and jagged limestone. It took a long time and much energy to reach the east coast and then I couldn't get down the steep 80 foot cliff. The spot at which I came out was about 1/4 mile north of the small sand beach visited July 30. Could see the whole of the east reef and Thakau Teteika - a small circular reef to the N.E. from here. Took a picture from this spot.

Roll 58:4. Looking south along E. face of Ongea levu, a palm in
(11505) foreground.

Made my way along the top of the cliff. Descended on ledge to undercut shelf, down to sand beach with Casuarina trees and S.W. across island on the trail followed Wednesday.

Sunday, August 3, 1924.

Explored the channel between Ongea levu and Yanuia. There being no

indication of this channel on the chart, took special pains to sketch its passages and bays. (See following page.)

Took the small boat and rowed down east side of the small islets, clear through the chamol and down toward S.W. end of the bay. Stopped at several sand beaches on return.

Much the same type of vegetation all along. Kou, hau, mangroves, Pandanus, noni, Chaenopodium-like shrub, yellow flowered composite, ti, running beach grass, etc. on the beaches and forest trees on the slopes behind. Collected a specimen of the fragrant white-flowered Gardenia-like tree, in both fruit and flower. (Previously collected, but not the fruit). No. 440.

Picked up a fine specimen of Nautalus shell on sand beach.

Roll 58:5. Looking S.S.W., out across bay toward Ongea ndriti from S.W. entrance to passage between Ongea levu and Yenuia.

" 58:6. Native canoe off entrance to one of the numerous small bays, (11506) with usual sand beach and clump of coconut palms.

" 59:1. A section of the passage at ebb tide. (11507)

The tide rises and falls about five feet, which makes a lot of difference in the waterways. The passage entirely dries at low tide. Had to tie the boat up to a "mushroom" islet and explore on foot. Was able to walk all about the islets, past which I had rowed, on dry sand.

Waited for tide to come in and rowed back to ship.

Developed two rolls films in evening.

Monday, August 4, 1924.

Spent early part of morning packing up accumulation of specimens and cutting more cotton for insect packing.

At 10:45 up anchor and shifted berth to Fulanga. Made a quick trip across, reaching N.E. side by 12:40. Lay off the mouth of the passage until a native canoe came out and a large Tongan skipper piloted us in.

Saw a hydroid about 5 1/2 feet long and 1" to 1 1/2" in diameter. Brown to dark brown in color and covered over with round bead-like protuberances in rows.


It withdrew its tentacles and contracted the anterior half of its body when disturbed.

It was scooping up sand into its mouth with its tentacles in about 8 inches of water.

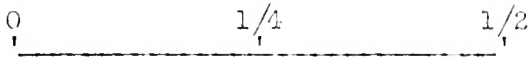
48 Saw a hydroid about 5 1/2 feet long and 1 1/2" in diameter. Brown to dark brown in color and covered over with round bead-like protuberances in rows.

It withdrew its tentacles and contracted the anterior half of its body when disturbed.

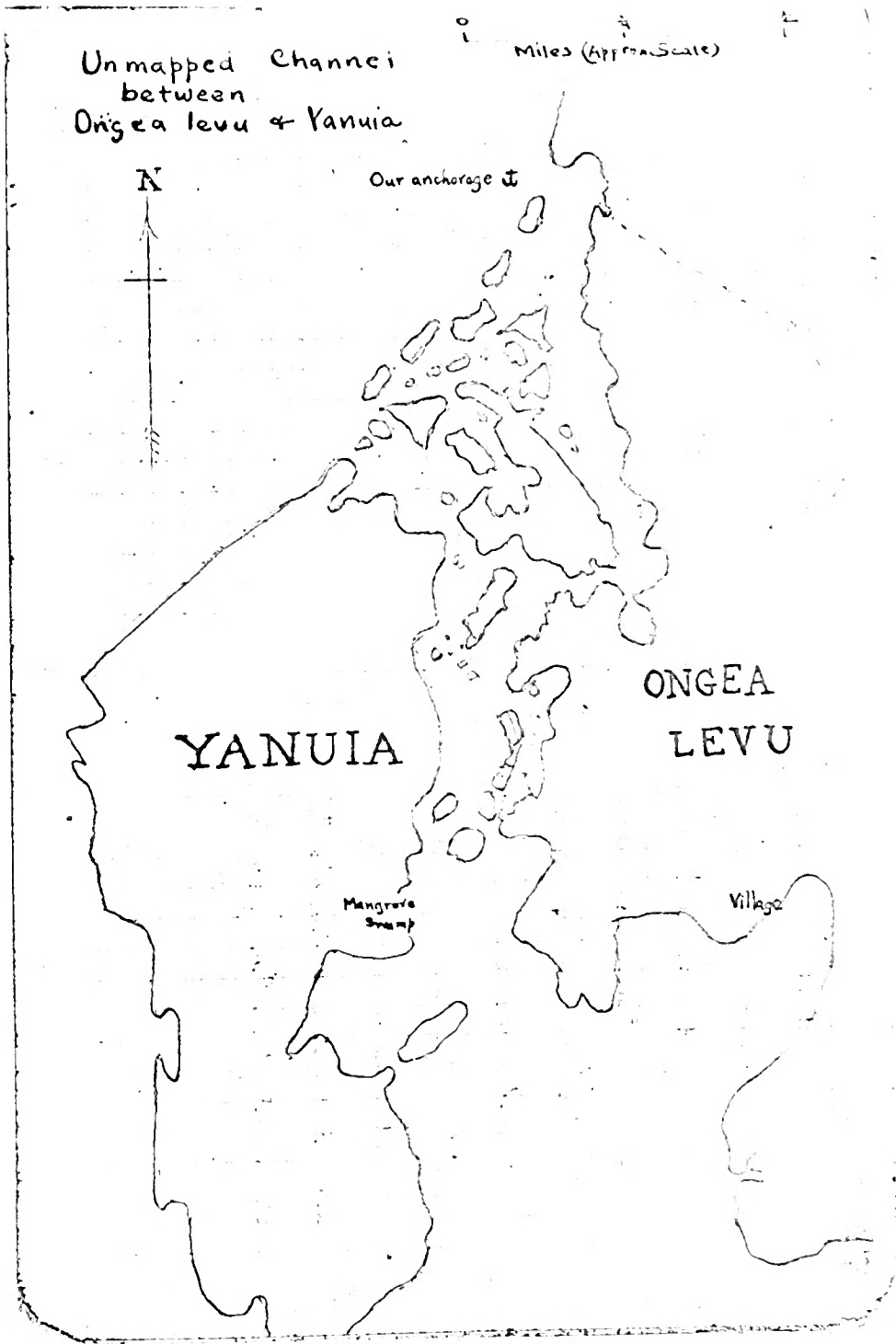
It was scooping up sand into its mouth with its tentacles in about 8 inches of water.



Unmapped Channel Between Ongea Levu and Yanuia.

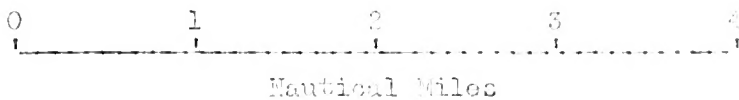


Miles (Approximate Scale)

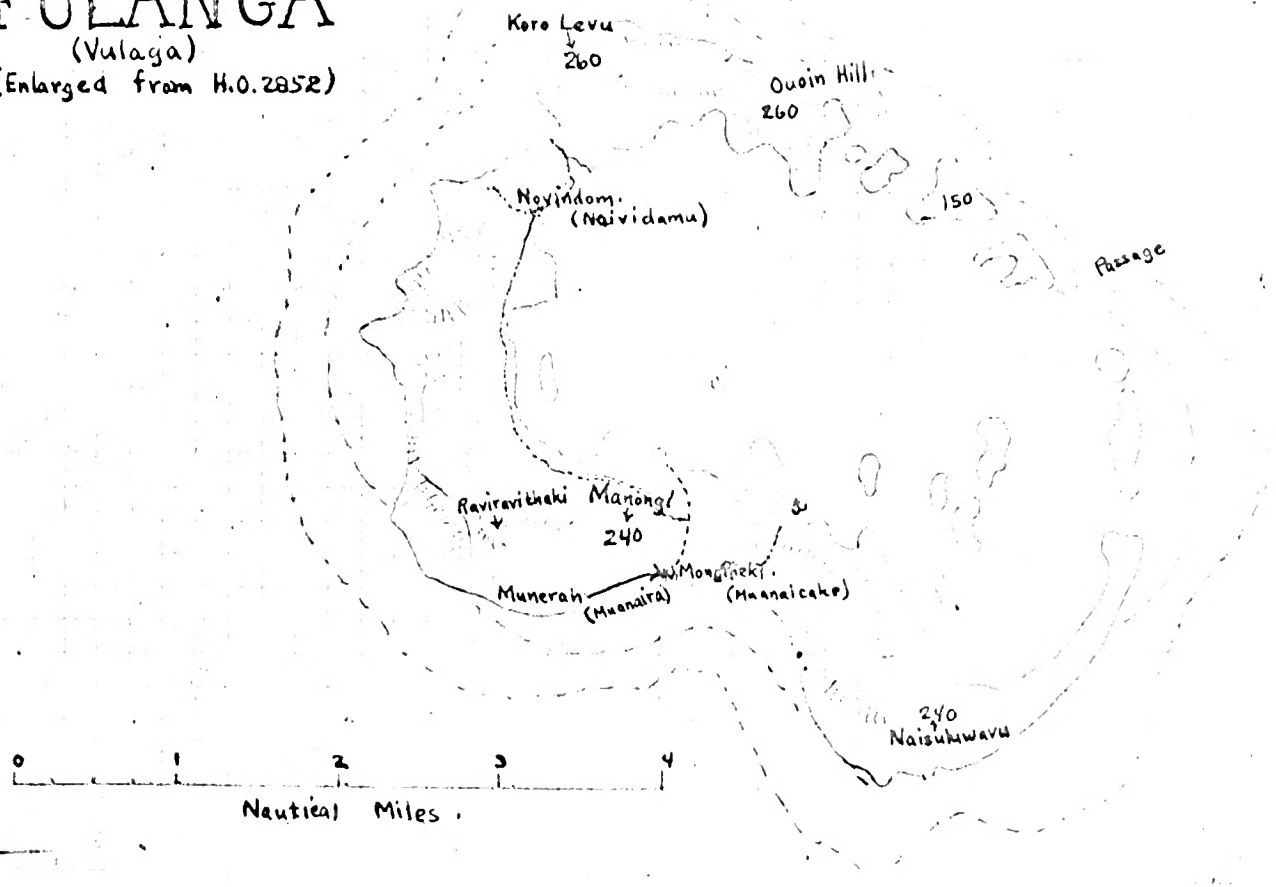


FULANGA (Vulaga)

(Enlarged from H. O. 2852)



FULANGA (Vulaga) (Enlarged from H.O. 2852)



Inside is a splendid landlocked harbor about 2 by 3 miles with the main island to the south and west and small islets to the north and east. The inside also contains quite a number of very small "mushroom"-like islets in addition to several moderately large ones, covered with scrub and palms.

But the difficulty is getting in. The passage (said to be 60 yards wide at the narrowest place) seems to be scarcely 60 feet wide with a strong current running out through it. Just inside the passage are several coral heads, to avoid which one must steer close up to a small islet on the left. On the inside, however, the water is fairly deep 6 to 10 fathoms or more and free from coral heads.

Anchored on south side, in small bay from which the trail crosses the island, at 2:40 P.M.

Ashore and crossed to village, via a good trail which rises to elevation of 60 to 80 feet. The trail is bordered with the poinsetta-like herb collected in Hull Island, which is an immigrant from New Caledonia or the Solomons. (No. 441). This herb has brilliant red floral leaves, the rest of the foliage being dark green.

Saw the orange and brown butterfly here which was unsuccessful in capturing in Ongea levu.

Stopped at a village, Monothóki. They had neither old fish hooks nor nets of native make, but was able to purchase one good and two chipped stone adzes for 6^d, 6^d and 3^d respectively.

Continued on along beach to another village Munerak. Collected specimens of the large spider with cream-colored abdomen and long fuscous and red brown legs. Native name tulutuku.

There is also a small grasshopper called vondro.

The spider lily-like plant collected on Ongea ndrivi is called vinvia (Crinum asiaticum), and the fragrant white flowered tree (440) with round

green fruit is called rowa or vasa (Corbera odollan). Two other common trees associated with the coconut and breadfruit in the lowlands between the villages are ivi (Inocarpus edulis) and dawa (Pometia pinnata). They look very much alike and both have mango-like leaves. Quite a number of Tournefortia trees along beach. Caught a Tournefortia moth (with red and black dots on white wing), the first one caught in Fiji.

Corroia gave me a robust spider with light gray abdomen and short black legs, which he said had a nest made of leaves on which it was sitting like a bird.

Discovered a kawa bowl and large wooden "pig" bowl half buried in sand on beach. Dug them out and brought them on board only to find that they had been purposely buried to season the wood and give it a black color. Had to return them.

Tuesday, August, 5, 1924.

South-west and western portions of Fulanga.

Ashore at 6:40. Over pass and west along trail to Lunerafi. Then along sand beach and undercut shelf around S.W. point. This S.W. point is a steep cliff gray limestone, streaked with red-brown and white, and rising abruptly from the sea to a height of 50 or 60 feet. The "uplift" or "upheaval" spoken of in the pilot book may perhaps apply to this, but more likely applies to the higher cliff of limestone, containing caves, behind the village of ^uOnothaki. That also has patches of red-brown (some almost pink) limestone. The west side is again a sand and coral pebble beach, underlain by limestone and coral. Behind the beach is the usual thicket of littoral vegetation: - Scaevola, Tournefortia, beach legume = tangoos (with ovate leaves), pandanus, tree with orange berry, tree with small hard brown berries in saucer-like rosette of leaves; No. 442 (which I perhaps collected before); "puapua" = buabua (Guttarda speciosa), of Samoa and elsewhere; No. 399 and 398; Legume with large flat

brown pods and small sub-elliptical leaves (No. 426); hau; coconut palms; No. 443; No. 444 with fibrous brown fruits, in pairs, and milky on the tree; pomphis; dilo (*Calophyllum inophyllum*); etc.

Good sized ridge (about 200 feet high) along part of west arm, thickly covered with trees.

Small clump of *Casuarina* (cau) on the beach. *Boerhaavia* herbs; prostrate running grass; three leaved leguminous vine (called voasae); *Chaenopodium*-like shrub; all under coconut grove on beach. Also the shrub (climbing over rocks on beach at Moala) with small 4 locule green to brown capsules, grows here as a low shrub.

Blue-bottle flies on dead fish. Large long legged spider frequent on its sticky orange web. Small brown dragonfly (the common Pacific sp.) here; not noticed on Ongea. Leafhoppers, grasshoppers, small bugs, small flies and wasps, etc. in grass. One small leafhopper had a red parasite on right "shoulder." Winged Ant-liar in grass.

Over short but steep trail to village of Novindom which is situated on lagoon side. Given a cordial reception by inhabitants.

Roll 59:3. Some of the inhabitants of Novindom in front of one of the
(11509) houses.

Roll 59:4. Unthatched house frame at Novindom.

(11510) Returned to Minorah village over a very good trail along the lagoon and over the ridge. The lagoon is lined for the most part with mangrove swamp, with lowland forest running up the rocky slopes behind. A trail also connects Minorah with lagoon beach. Here a number of native canoes are moored.

Roll 59:5. Typical Fijian canoe and group of native fisherwomen.
(11511)

From them (the native women), learned the names of several of my plants:- the yellow composite is called kulukulu, the common "maile fern" is vatsirats'i, the common tree with dull red capsules = matadra (*Missiessya corymbulosa*),



No. 442, sevua; No. 443 waiwai; No. 444 vavaoa; No. 445 tangalito.

Stopped in at chief's house at Munerah. Purchased from him a domodomo or top piece of canoe mast, for 2 shillings. It is carved from vasi wood (Afzolia bijuga), and the shell which surmounts it is a white cowrie - buli, fastened to the wood with coconut husk sinnet - magimagi.

Was also able to obtain his Mulumu (war club). He said it was old and it looked it. Made of cau (Casuarina) wood. Gave him 2 shillings for it.

Purchased another stone adze for 6 pence. It is of light brown stone-called vatu beia or bia (pronounced embeia).

The shrub with the white floral leaves and yellow flowers collected on Matuku is here and called vobo (vombo).

On board schooner. Bought a vokai or large green "chameleon" lizard for 2 shillings.

Mr. Bock brought in a specimen of Mulumulu tree, (the milo of Polynesia) Thosposia populuea. Crossed it, although collected a specimen on Moala.

Wednesday, August 6, 1924.

Central and Western portion of Fulanga.

Ashore at 7 A.M. Along trail past Monethaki, and Munerah, and over pass and trail to Novindom.

Collected a few landshells and quite a number of insects along the trail and in the open patches. Aodes pseudoscutellaris (?) (I think) is present, but not numerous. A number of beetles and weevils from dead leaves, especially some black ones from the dry leaves of milo. The soft brown cricket makes a nest by folding leaves, holding the edges in semicircle with white web. Shrub leaves "rolled" by a yellow and green caterpillar.

Red pepper and wagava (Piper) present along the trail; also the "Pittosperum" collected on Ongea ndriti (No. 383).

Went on beyond Novindom as far as trail went, which was to the narrow isthmus and across to the ocean side.

Collected kaukauloa tree with moderate size yellow fruit. Small trypetid fly at fruit. (No. 448).

Back along cultivated areas under coconut grove between isthmus and village. Caught some quite large grasshoppers, pumpkin bugs, etc. Returned to Novindom.

Roll 59:6. Weaving coconut leaf thatch for house shown in 59:4. (115/2)

" 60:1. Old woman slicing off the spines from pandanus leaves with a piece of shell, and a typical young mother. I wanted to get the baby swung on her back by the cloth over her shoulder, but she turned just as I snapped.

Back over trail to Munerah and Monothaki, collecting several beetles in dry leaves, wasps on shrubs and flies, butterflies, leafhoppers, grasshoppers, etc. Also another plant No. 449. The red-flowered legume (collected on Ongea levu, No. 434) is called drala and is Erythrina indica.

Noticed (but could not catch) the large common brown dragonfly.

Returned to schooner after trying in vain to find the old man who had made me an old style fishhook.


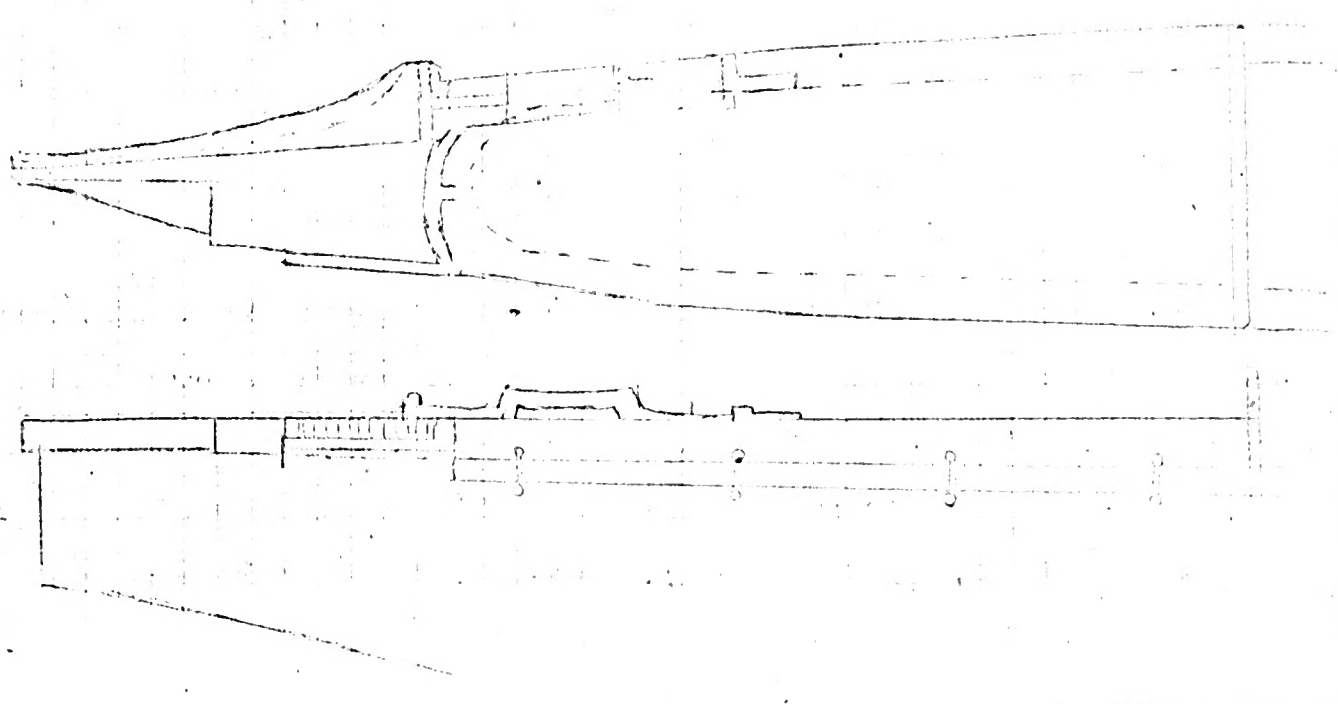
Thursday, August 7, 1924.

Early morning trip over to Monethaki village to collect some wooden fish hooks or mote which an old man made for me after the ancient pattern. Gave him a shilling for six.

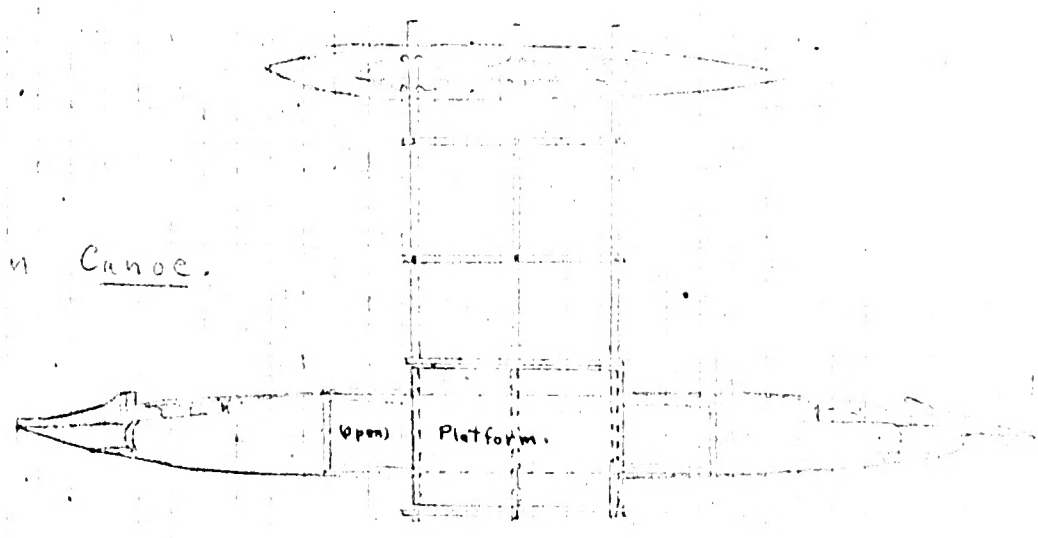
Under way at 9 A.M. and outside the narrow entrance of the lagoon by 9:20, for Naiabo Island 15 miles to the N.E. and directly east of the Yangasa Cluster. Spent part of morning sketching a canoe model which Mr. Beck had bought, with additions and generalizations after sketches made on beach of full sized canoe.

61. Typical Fijian Canoe.

Detail of Bow.



Fijian Canoe.



Wrapped up alcoholic specimens.

Ashore on Maiabo island at 1:30 P.M.

Maiabo islet is ovate in shape, about 150 by 250 feet and 25 to 30 feet high to the tree tops. It is of limestone, with a sand and broken coral beach on the east and north. Off the north point there is a very narrow winding passage through the surrounding reef which makes the islet accessible to row boats at moderate or high tide. The west and south beaches are of coral rock, with patches of *Portulaca*, *Sesuvium* (?), and *Boerhaavia*. The center of the islet is occupied by an open "forest" of stunted buka trees, 6 to 15 feet high and abruptly truncated on top by the wind. In these trees is a broodery of boobies and perhaps terns.

Caught a number (10) of geckos in a hollow "buka" tree and several small greenish-olivo-brown lizards under rocks on the beach. Hermit crabs, both the large red-legged and a smaller cream colored species were abundant.

Insects consisted of red ants and black ants; a small pale yellowish fly, a slender black *Nemocera* fly, a robust *Sarcophagid*; the common brown and white moth, on *Portulaca*, etc., a small white moth, a bright colored caterpillar; a pale brown cricket on the buka leaves; the larvae of a beetle, possibly a *Menebrionid*, under a dead Frigate bird; a very small brown mite under rocks; a purplish sow-bug, and brown to gray spiders very abundant on buka trees and a large brown spider occasional about coral rocks.

Returned to the schooner at 3:30. Sun came out for a minute and I took:-

Roll 60:2. Maiabo islet from N.W.W. (11514)

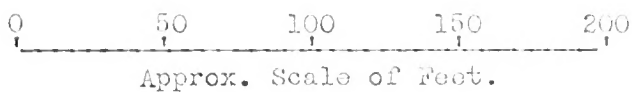
Using the engine we were able to anchor off the N.W. bay of Kavitu Island in the Yangasa Cluster before sundown (at about 5:30 P. .).

This cluster of four islands within a nearly closed reef is inhabited, but is "farmed" by the people of Mothe Island which lies about 17 miles to the north.

NAIABO ISLAND

(Sketch Map by E. H. B. Jr.)

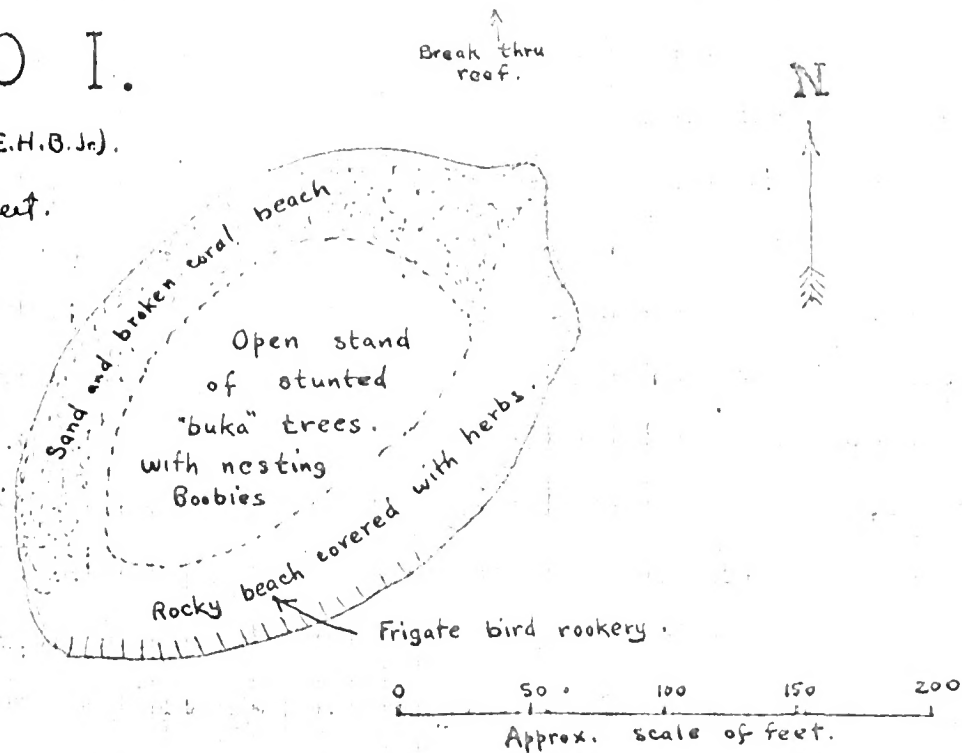
25 to 30 Feet.



NAIABO I.

(Sketch Map by E.H.B.Jr.)

25 to 30 feet.



Friday, August 8, 1924.

Narutu iloma, southwest and west end.

Ashore at 7 A.M., landing on a sand beach just within the M.V. Bay.

The point extending N. to westward is rocky and covered with Casuarina. This tree is more abundant here than anywhere so far (since Uola) growing both on the rocky beaches and on the summit ridges, especially where windswept.

The west and south western portions of the island are very rough, with deep bays running in from the west and south, the arms of which are choked with mangrove thickets. The sharp narrow ridges between the arms, as well as higher localities consist of typical "badland" formation, with deep pot holes, jagged rock cliffs and thick scrub. Crossed near the west side and returned across west central portion to the middle one of the three northern points. The roughness of the country can be estimated by the fact that it took me from 7:15 A.M. to 3 P.M. to go about one mile; and that I lost nearly all the hobnails from the soles of my shoes and quite a bit of my shirt.

Collected specimens of a tree with moderate small spherical green to yellow green fruit and exceedingly fragrant white flowers; probably the same as "puapua" collected in Samoa etc. (No. 454).

Saw a gray and light brown owl. It came out from a shallow cave on S.W. side.

Caught very few insects in the interior. But obtained quite a number of specimens sweeping grass and shrubs on the sand beach, west side of middle N. point, including a Pipunculus fly.

Collected a few landshells, most of them of the flat olive green species, on tree trunks.

Mr. Buck caught several snakes.

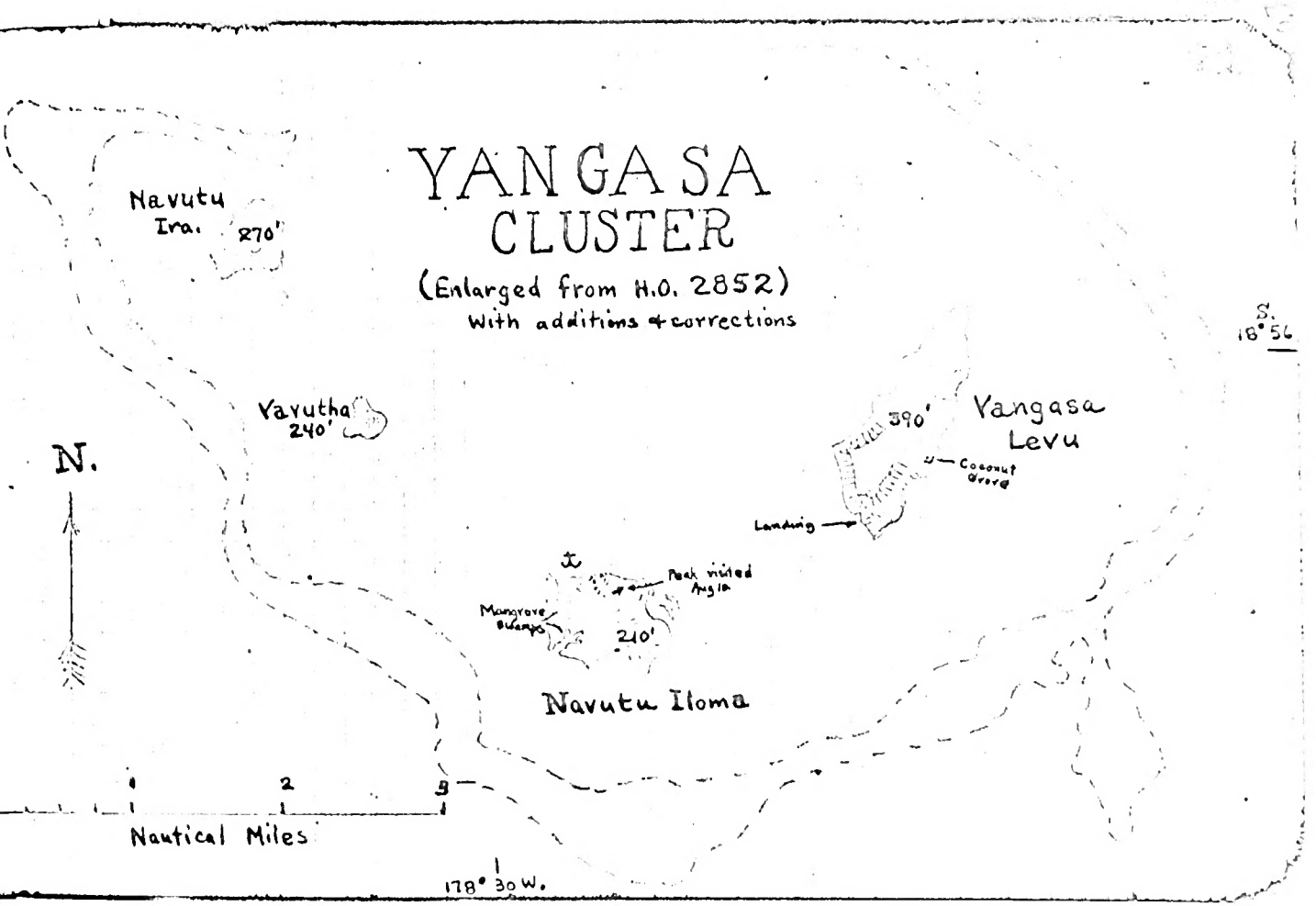

Saturday, August 9, 1924.

Sailed and rowed across with Mr. Beck to Yangaca Iova. Landed in small

YANAGASA CLUSTER

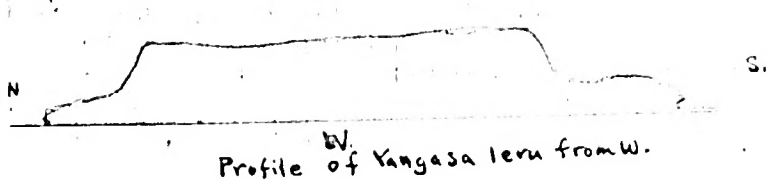
(Enlarged From H. O. 2852)

With additions and corrections.



cave near S.W. point, near a small patch of coconut palms. Across a nearly level area, smooth underfoot to foot of the central plateau cliff, which we ascended at S.E. point.

The island is shaped like this:-



The central plateau is

flat and undulating on top, elevation about 350 to 390 feet, with steep cliff sides, around. On the west these descend to the waters edge, but on the east, north and south there is a nearly level shelf of greater or less width - up to 200 to 300 yards between the foot of the talis slope and the sea, into which it drops in a 20 to 60 foot cliff.

The top of the plateau is covered with very thick scrub. It is furthermore crisscrossed with fissures and holes which make walking extremely difficult, even dangerous. The sides are forested to the top of the talis slope, but the upper 100 feet, especially on the W. side is bare of trees for the most part, being covered with low shrub or quite bare rock.

Descended to the E. shelf, near the center of which is a grove of tall coconut palms. Collected a number of small landshells, a few craneflies and a couple of plants. The shelf is covered with trees, many of them large and some reaching a diameter of 3 or even 4 feet. Picus trees were plentiful, both the tall, large leaved fig and the large banyan, with its hollow, intertwined trunk, which had formed about that of a large tree. Caught a large gray snake on S.W. side.

About 1 P.M. sailed across to one of three small crescent shaped islets off the E. end of Navutu iloma. Landing on a small sand beach, spent a few minutes collecting in the lowland scrub.

Then across to a sand beach on the main island, near the N.E. point, where I collected another plant specimen and a number of insects sweeping grass and shrubs.

Sailed back to the schooner at 4:45 P.M.

Sunday, August 10, 1924.

North east end of Navutu iloma.

Spent early part of morning on board schooner, wrapping up specimens and puncturing snake and lizard, killed in formalin tank.

Ashore at 9:30, landing on east side of N.W. bay.

Roll 60:3. The N.W. bay, looking west from beach at east side. (11515)

Collected insect specimens, sweeping the beach grass and shrubs.

Followed a trail E. into the woods behind the beach. This north central portion of the island is flat and comparatively level, with a moderately open stand of trees; quite in contrast to the extremely rough S.W. portion visited Friday.

Caught a snake, coiled up in a branch of dead leaves. They are torpid, apparently because it is mid-winter and "cold".

Collected in plant No. 464 what I think are the flowers of No. 383. This much resembles Pittosporum of Hawaii, native name "tubakalo". Previously collected only in fruit.

Saw several trees of No. 460 in blossom, along west side of N.E. ridge.

Climbed this N.E. ridge at a point above the sand beach and bay on the N.E. side (visited yesterday). Good view of Yangasa levu.

Roll 60:4. Yangasa levu looking N.E. from summit of N.E. ridge of Navutu iloma, elevation about 150 feet. (11516)

Roll 60:5. The bay and sand beach on N.E. side of Navutu iloma and part of the small crescent shaped islets off this side, from the same spot, N.E. ridge. (This fits on to 60:4). (11517)

Climbed to a higher, rocky point in the ridge, elevation about 180'.

Roll 60:6. Looking S.W., diagonally across Navutu iloma toward S.W. point, from peak on N.E. ridge. (11518)

Roll 61:1. Looking N.W. along N.E. ridge, with N.W. bay of Navutu iloma at left and Yuoutha and part of Navutu ira on the right, from high peak on N.E. ridge. (11519)

From this spot one gets a fine view of the surrounding islands, both to north, Komo to the N.N.W., Mamuka ilau to the N.W. beyond Yuvutha and Navutu ira; Kambara, Mangava and Marambo to the west. Pulanga to the south and the two Ongea islands to the S.E. One can also see a good deal of the reef surrounding this Vangasa Cluster, and the small reefs to the east, including that surrounding Maiabo.

The head of the bay containing the sand beach below, is black with a huge school of minnows which are being constantly chased by a number of large gray fish, smaller olive yellow fish and long slender garfish.

Descended the west side at a different point than where I had come up. Caught a second snake coiled up in a hollow. Worked back to the N.W. bay. There caught a number of specimens on beach grass. Returned to schooner at 4:30. Developed 2 rolls films in evening.

Monday, August 11, 1924.

Navutu ira and Yuvutha islands.

Left schooner at 6:40, sailing N.N.W. past Yuvutha (340') to Navutu ira (270').

(Rocks out in front)

Yuvutha From the East.

Yuvutha is a small circular island, sloping up rapidly from the rocky beach, the undercut shelf extending clear around. Above this 8 to 15 feet

bluff is a line of beach trees with numerous *Casuarina*, especially on the N.E. and N. Behind these is the usual lowland forest reaching to near the summit, which is crowned with a low windswept scrub on the east side. A long narrow reef connects the two islands. On this are a number of thin, narrow rocks, sculptured into fantastic shapes, with "windows" through. There are several rocks on the west side, but the east side of the reef shelves off into the deep water of the lagoon. Landed on a sand beach toward the S.W. point. Here was a small clump of coconut palms. On the beach was a shelter made of palm leaves, and signs of fairly recent copra cutting, within a month.

Climbed the steep, wooded S.E. slope to the top, which is rounded, covered thickly with stunted trees and scrub, and very rough underfoot. From here a very good view was had of the surrounding islands, and the reef connecting this island with Yuvutha. Caught a large specimen of the fuscous and yellow spider. I had previously considered it a sand beach and lowland species, but finding a large specimen quite at home at 250' elevation, shows it to have a general range throughout these islands. It had feasted on two good sized longicorn beetles, the remains of which - quite past recognition - hung in its web. The fruit of the ficus tree with moderately large, asymmetric leaves, is red-purple (plum color), when ripe, quite soft, tasteless and quite without sign of wasps inside, although it attracts the medium large red ant.

Descended again to the beach, collecting quite a few small landshells and seeing absolutely none of the large flat greenish species, which was so common on Yangasa Iovu and Novitu ilama.

Found a turtle shell (in bad condition) on the beach. It had a little putrid meat adhering within which contained some maggots of the bluebottle fly and a number of olliptical, black beetles. These appear to take the place of *Dermestes cadaverius* and *D. vulpinus*, the scavenger beetles of farther north, none of which I have seen in Fiji.

About 11 A.M. rowed and sailed back to Yuvutha, against a strong wind.

NAVUTU IRA

Landed on W. side. Ashore for about 20 minutes while Mr. Beck unsuccessfully looked for ground domes. Spent the time sweeping the bushes in the west lowlands for insects and landshells. Obtained some very small brown shells from a branch of dry leaves, the first of this size I have seen alive in Lau.

Rowed back toward Navutu iloma and picked up by the schooner at 1:45. We proceeded out of the lagoon for Mamuka ilau, sailing around its N.E. point and inside the reef toward the N.W. point. Anchored at 4:50 about midway between the "Double peak" (210') and the highest peak (260'), just off a grove of coconut palms. From here a trail leads over the ridge to the village, situated on the south side. The landing place is only a break in the steep undercut sea wall.

The north face of Mamuka i-lau rises abruptly from the water to a height of 150' to 260', with numerous bare pali faces. I noticed several caves, both at the waters edge and higher up on the cliff. There is a sand beach at the N.E. end, but the rest of the N. face is fronted by a continuous undercut shelf. The reef protects the eastern two-thirds of the north side and extends entirely around the south side.

Spent the evening in enlarging maps of several of the islands in this neighborhood from the U.S. H.O. Chart 2852.

Tuesday, August 12, 1924.

Namuka-i-lau, central and western portions.

Ashore at 7 A.M. Crossed ridge on a broad well cleared trail to the village, which is situated at the head of a deep bay, south side. The village is a large and prosperous looking one, with numerous roofs of galvanized iron, a few shacks of wood and a wooden church-school house in addition to the Pandanus and coconut thatched native houses. There is a Chinese store.

Met the chief of the village and made the usual enquiries for stone implements and fish gear, without success.

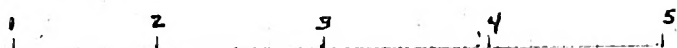
NAMUKA -I-LAU

(Enlarged From H. O. Chart 2852)

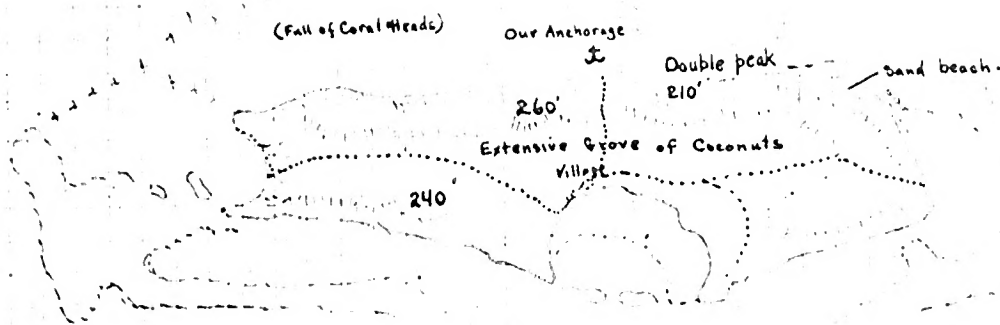


NAMUKA -I-LAU

(Enlarged from H.O. Chart 2852)



S.
18° 50'



178° 40' W

Followed a very good trail clear to the west end of the island.

The central portion south of the northern ridge and west of the deep bay is flat, with one of the most extensive groves of coconuts yet seen in law. The grove is more than half a mile wide and fully a mile long. The west end of the island is undulating and smooth underfoot, with a very typical lowland forest. Saw no new trees in fruit or flower.

Collected a lot of landshells both in the central flat and western forest, they being very abundant on the leaves of shrubs and small trees. Beneath the coconut groves they were mainly on the leaves of Piper insectifugum(?) which with the red pepper and shrub No. 382 makes up the bulk of the undergrowth. Also collected quite a number of insect specimens, especially on dry leaves, under bark and sweeping the shrubs.

The trail ends at the middle of the west end bay, in a sand beach, flanked by a small coconut grove. A small wooded islet lies partly across the bay, off the S. W. point. The bay is shallow with numerous coral heads and patches of reef.

Walked along the undercut shelf (it being low tide) to the N.W. point of the island. Caught a black and white banded water snake among the rocks. Caught one of the brown and gray Noctuid moths which hide in crevices under the overhanging roof of the beach ledge here as elsewhere in the group so far.

Collected a variety of specimens - yellow-brown coccinellids, psyllids (?) small flies, etc. from the leaves of a milo tree badly infected with scale and aphids.

Caught some Lycinids, a white moth, and some Sarcophagids on the grass covered sand beach while eating lunch.

Returned over the same trail, collecting more insects and landshells.

A small marsh, W. by S. from the village, is filled with tree ferns (No. 471). Nearer the bay is quite a little patch of a Sisal-like plant (No. 472), which I found in flower.

Returned to the schooner about 3:45 as it was commencing to rain.

Pressed plants etc.

Mr. Beck brought a small crumpled specimen of orchid, which I pressed, but did not give a plant number.

Wednesday, August 13, 1924.

Namuka-i-Lau, east end and Ethnological data at village.

Ashore at 6:45. Across ridge to bay on S. side and followed trail east through an extensive grove of coconuts. Collected an *Astelia*-like plant (No. 473) with white flowers and blue fruit, growing abundantly with *Piper*, etc. under the coconut palms.

Insects out in force. Quantities of butterflies and moths:- Hypoleucis bolina, males, blue and white female and (rare) yellow female; Euploea; Vanessa cardui; a large yellow brown sp.; *Lycenidae* ("blues"); and at least three spp. of "skippers." A large gray moth; large brown moth; large orange; moderate size white moth, smaller black; small white; and several micros.

Noticed process just prior to mating of two male and female H. bolina butterflies. Following a fluttering chase in the air, the female lights on a leaf or twig. The male lights close by and stealthily approaches the female, which usually flutters away once or twice to adjacent limbs. At last the female allows the male to approach. It does so keeping the wings vibrating and apparently touching the abdomen of the female lightly with its antennae.

Caught an ant-lion in grass.

The east end of the island, beyond the coconut covered flat is undulating, with the usual lowland forest. Good sized areas of the latter have been cleared and planted to bananas, papayas, manioc and sweet potatoes. The extreme east end is quite rough underfoot with a dense wood; quite moist.

Collected some landshells on bare rock, in the rough hollows and crevices. Also found a number of small brown shells on leaves. They also occur in some

numbers under dry fallen leaves and twigs. Also collected a few of "Dr. Cook's Special Brand", 1000 per cubic centimeter, minute red brown shells under dead leaves and moist twigs on the ground.

Came out on S.E. coast near east end of island, in a small bay flanked by coconut grove. Some good sized trees of Casuarina and Pemphis toward the E. point on the rocky bluff, and the usual beach flora. The east point is deeply undercut, up to 25 or 30 foot in places, with a 40' or 50' cliff above. In one place the wall has broken down leaving a great heap of huge limestone boulders.

Just around the E. point on the N. side are several small islets, close in. In the fairly shallow channel between the beach and the islets a characteristic marine growth has developed:- live coral; green, moss-like sea weed; green backed crabs with red-brown legs; bright blue star-fish; greenish Arthropods, about 4 inches long and intermediate between a cray fish and a "sowbug". Brilliant little blue fish scoot in and out of holes.

A sand beach begins just west of the point on the north side and stretches westward for about 1/2 mile. There is one cove containing coconut palms.

Walked the length of the beach and crossed the high ridge to the S. side, just east of the Double peak, without seeing any tree or plant in fruit or flower not previously collected.

The landshells are abundant here, on rocks, dead leaves and live leaves and trunks. Only small or very small sp. however.

Deconded back into the central flat. The large grasshopper is fairly numerous in the lowlands. Collected quite a number of insects. Over to the village.

Watched several women making bark cloth ("Tapa"). It is made from the sapwood of a small tree or tall, slender shrub, growing to a height of 3 or 4 m., called Masi (*Broussonetia papyrifera*) the paper mulberry plant, from which tapa is made all over the Pacific. The sticks of this wood are about


1 to 2 cm. in diameter and about 2 m. long. The bark and sapwood is loosened at one end from the heartwood with the teeth and stripped off, the stick being held with the teeth in successive places as the hands strip off the exterior. It is then rolled up, bark outside. The next step consists in cutting across the bark about 4 or 5 inches from the larger end, with a knife. The bark is from here pulled off from the sapwood, leaving a strip about 3 to 4 cm. wide and 2 m. $\frac{1}{2}$ long, (quite often not over 1 m. long with the smaller stems.

This (the sapwood) is next rolled up and placed in water. In a short time it becomes soft and is pounded out flat on a "dundua" or board. This varies in width from 12 to 16 inches, up to 7 feet in length and T-shaped in cross section, through the support, of which there are two, one toward each end; rather rounded on top. Made of buabua (*Guettarda speciosa*).


The beaters are called "ike" and are from 12 to 15 inches long with four faces and a handle made of cau (*Casuarina*) wood. One of the faces is always without grooves. The others vary in the number and arrangement of the grooves from two to six or seven. The usual numbers are 3, 4 and 5 and occasionally 6. Purchased two representative beaters for 2/-.

The process of beating is called samusamu. The bark quickly flattens out, but must be repeatedly moistened. Several thicknesses are pounded at once after they have become somewhat flattened out. The final produce is about 30 inches wide (as made here) and of various lengths. These of course can be joined together in the beating making sheets of almost any size.

There is practically no carving of kowa (yagona) bowls here, and no extensive canoe making. The men do carve out "lali" or native drums; several finished and partly finished ones being scattered about the village. They typically are shaped thus:



Lali or Native drum



Top view of Lali.

It is made of vasi (Afzelia bijura) wood, hollowed out within, with the upright end pieces about 8 to 10 inches in from the ends of the log. They are 5 or 6 feet long and about 2 1/2 feet high. When beaten with one of the short, heavy clubs it can be heard for several miles.

Each of the islands in this part of the group is noted for some special achievement or form of work.

Ongoa for its mats and large tapas.

Fulanga for its canoe making.

The uninhabited Yangase islands for their ruggedness and snakes.

Namuka for its tapas and extensive coconut groves.

Kambara for its Yagona bowls and carving
(So they say - I did not find it so).

Thursday, August 14, 1924. Mothe H.M.

Up anchor at 7 A.M. and under way from Namuka-i-lau to Mothe.

Spent early forenoon wrapping up alcoholic specimens and getting out fresh supply of bottles.

Mothe is a volcanic island nearly circular in outline with numerous valleys radiating out from a central peak. Quite a contrast to the densely wooded, low limestone islands, it is for the most part covered with grass; having a strip of coconut palms and beach trees along the edge and in the lower valleys and a small knot of trees on the summit of the central peak. The crests of the higher, radiating ridges are lightly fringed with Casuarina trees, and the beach vegetation in places has crept up the forehills.

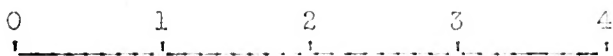
Anchored off the N.W. side at 9:50 A.M. Ashore by 10:15 having to drag the boat over the reef, it being less than half tide.

There are several small fish walls along the beach, one near the place of landing on N.W. side being 150 feet or so in diameter and about 2 1/2 feet high; and made of black lava rocks.

MOTHE ISLAND

(Enlarged From H. O. 2852)

With Additions and Corrections.



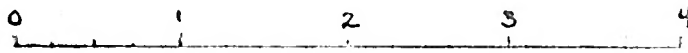
Nautical Miles

Na Kuku
& (our Anchorage)

MOTHE I.

(Enlarged from H.O. 2852)

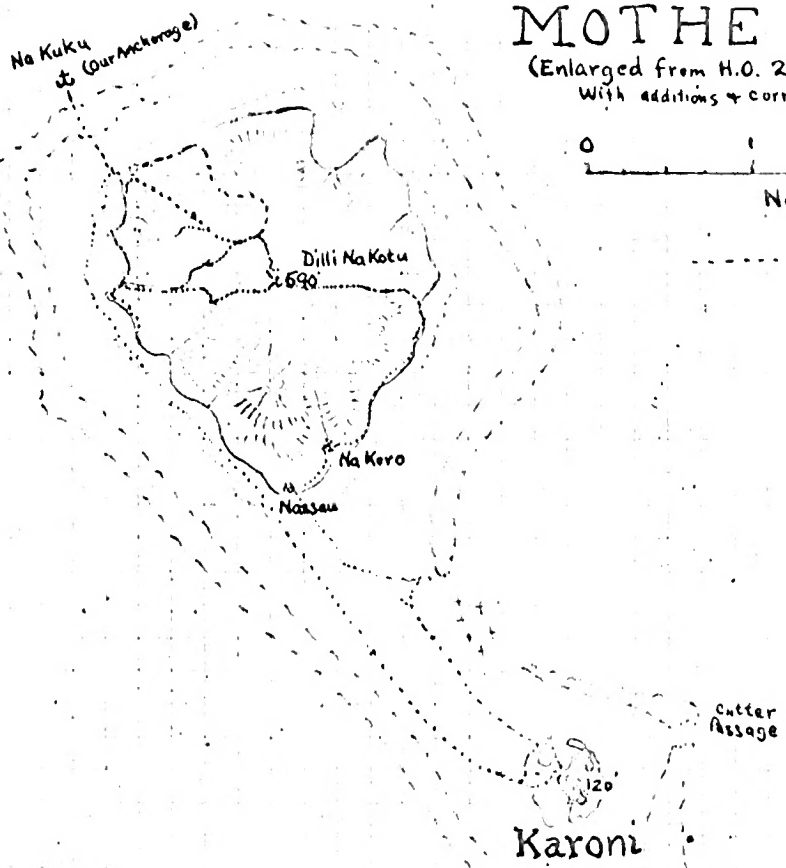
With additions & corrections



Nautical Miles

N.

My Route.



Karoni

A long horn of reef (Napotu) extends
3 1/2 mi. S.E. from arrow.




Ascended the face of one of the forehills, through a native garden planted to manoc, sweet potatoes, male, bananas, papayas, and coconut palms. On each side was a small thicket of the usual littoral trees. Numerous butterflies and moths of the common species found on nearly all the islands. The ridges and slopes are covered principally by a knee high narrow leafed grass, green to brown in color; the familiar plume grass, which fortunately is low (up to 3 feet) except in hollows; two species of ferns, both previously collected, one the coarse, wiry fern with narrow pinnules, and various stunted shrubs and weeds. Among the latter noted the shrub with the 3-locule winged capsule and the orange flowered species with white floral leaves. Also a shrub resembling Boerhaavia, with white flowers; bidens, yellow flowered composite, lavender orchid, and numerous common weeds. Ironwood (Casuarina) trees and the ever present Pandanus scattered here and there. Sida, morning glory, etc., and yellow leafless parasitic vine.

Cranoflies, grasshoppers, brown crickets, and numerous moths in the grass. Also small ortalid (?) flies, microwasps etc.

Collected an orange bracket fungus, common on fallen pandanus trunks.

The ridges are well eroded and the soil disintegrated and weathered. One sees occasional outcrops of dark reddish, brown or gray lava, but for the most part it is dark rich soil. Nearly all the numerous ridges, which radiate out spoke-like from the central peak, rise in a series of one to several humps



Diagrammatic Profile of Mothe.

Diagrammatic Profile of Mothe.

before reaching the central peak, the summit of which is covered with a cap of trees.

The coconut groves are more extensive in the southern and eastern valleys.

From the higher knoles on the ridges a splendid view may be had of the surrounding islands, all those to south already visited. Komo and Olorua to the north. The reefs to the east and north east - Thakakau motu, Thakau vau and Thakau lekaldka also show up clearly as blue-green water with a white edge.

Finally reaching the high central peak was disappointed to find that the cap of trees consisted of beach and lowland species:- Brythrina indica, kukui, milo, Ficus, etc., with noni, Piper and "maile" ferns beneath. Cool and moist beneath the shading trees, white moths plentiful, also mosquitoes which are very troublesome. Red-legged hermit crabs. Small landshells under and on dead leaves on the ground.

Coconut palms, shaddock tree, canna, milk wood, etc. on upper slopes. Several clearings where planting was underway.

From a high bare hump on the south side a fine view was had of the small limestone island of Karoni and the long sweeping curve of Napotu, a horn-shaped arm of the reef and lagoon. Five valleys radiate to the south; each containing cultivated spots and having groves of coconut palms toward their mouths. They contain a fringe of trees along the stream bed, which is running toward the head, but dries further down. Many of the cleared, cultivated areas have been allowed to lie fallow and have on them, like the rest of the lowland, a great abundance and variety of weeds.

Descended into a west running valley and returned to the boat along the beach, where there is a trail.

Butterflies and moths numerous and mosquitoes very abundant in the valleys. The woods have on them their usual bugs and beetles; and the large grasshoppers is abundant on the plume grass.

Friday, August 15, 1924.

Notho and Karoni.

Ashore at 7 A.M. Rowed with the sail south along the west side of

Mothe and across to Karoni, a small limestone island to the south of Mothe, 120 feet high, crescent shaped, with several small rocky islets to west, which complete the oval.

Roll 61:2. Fijian canoe under sail, off Karoni, with some of the (11520) outlying rocks in the background.

Ashore and climbed to summit of highest peak, which rises abruptly 120 feet from N.W. side. The lower slope is covered with trees, but the upper faces is nearly bare.

Roll 61:3. Mothe and northern rocks of Karoni from summit peak. Note (11521) the cutter sailing toward the passage which is at an angle of the reef, nearly due east of the north end of Karoni.

Roll 61:4. The west face of Karoni main peak, looking E.S.E. (11522)

Explored the middle western and N.E. portions of Karoni, which consists very largely of "bad-lands" and deep bays, the arms of which are filled with mangroves.

Sailed back to Mothe, close to the east reef, and landed at Nassau village, situated on extreme south point. Walked N. along east beach, beneath fringing groves of coconuts. A broad beach reef extends out from shore all along S.E. side.

Small village, called Na Karo, in small bay about 1/2 mile N.E. of the main village, consists of about a score of huts.

Caught a banded water snake well up on the lava rocks. They are called "dakalaci" or "dadakulaci" by the natives.

Roll 61:5. A small boy spearing fish on the beach. (11523)

Ascended one of the numerous valleys (one which runs nearly due east,) and up onto the ridge near its head.

Roll 61:6. Looking east down a typical valley, containing grass and (11524) weeds, garden potatoes, coconut palms, and reef off its mouth.

Up to the central peak and from there followed in the opposite direction the route of yesterday.

Roll 62:1. The summit peak of Mothe, called Na Kotu, looking E. by S. (11525)

Dropped down into west running valley and out to beach, where the boat was waiting.

Obtained the names of the peak, the villages and the anchorage from a crowd of natives about the boat, who were returning home from repairing the fish walls, preparatory to a day (Saturday) of fishing.

Saturday, August 16, 1924.

Mothe and Oneata

Ashore at 6:30. Up ridge behind landing place, catching moths, flies, crane flies, wasps, leafhoppers, grasshoppers and spiders in the grass. Jumping beetles under bark, also centipede.

Took small sample of lava rock from outcrop on high ridge, elevation about 450 feet.

Dropped down valley which runs out to N.W. Large reddish brown dragonfly about nearby pool of fresh water. Some curious large cray fish-like Arthropods in the pool. Caught a number of Drosophilid flies about rotten noni.

Followed beach around to landing and returned to schooner at 11 A.M.

Underway for Oneata island at 11:15. Off west end of the island at 1:45.

The island looks lower, less rugged, and the west end much less wooded than other limestone islands visited so far. A sand beach extends around the west end and interruptedly along north shore.


Entered "Transit Passage" at 2:05. Around S.W. point of island, having to keep well off (half way between reef and shore) because of shallow water near the point.

Wangori village occupies the lowland behind a sand beach in the first bay on the S.W. end. Off the village at 3 P.M. and ashore by 3:30.

The village is a fairly large one with about 250 inhabitants. The water supply comes from a spring just west of the village, situated on the upper slope of a sandstone hill, bare of trees except for scattered Casuarinas and a few other stunted. It is piped down to a faucet in the center of the

ONEATA.

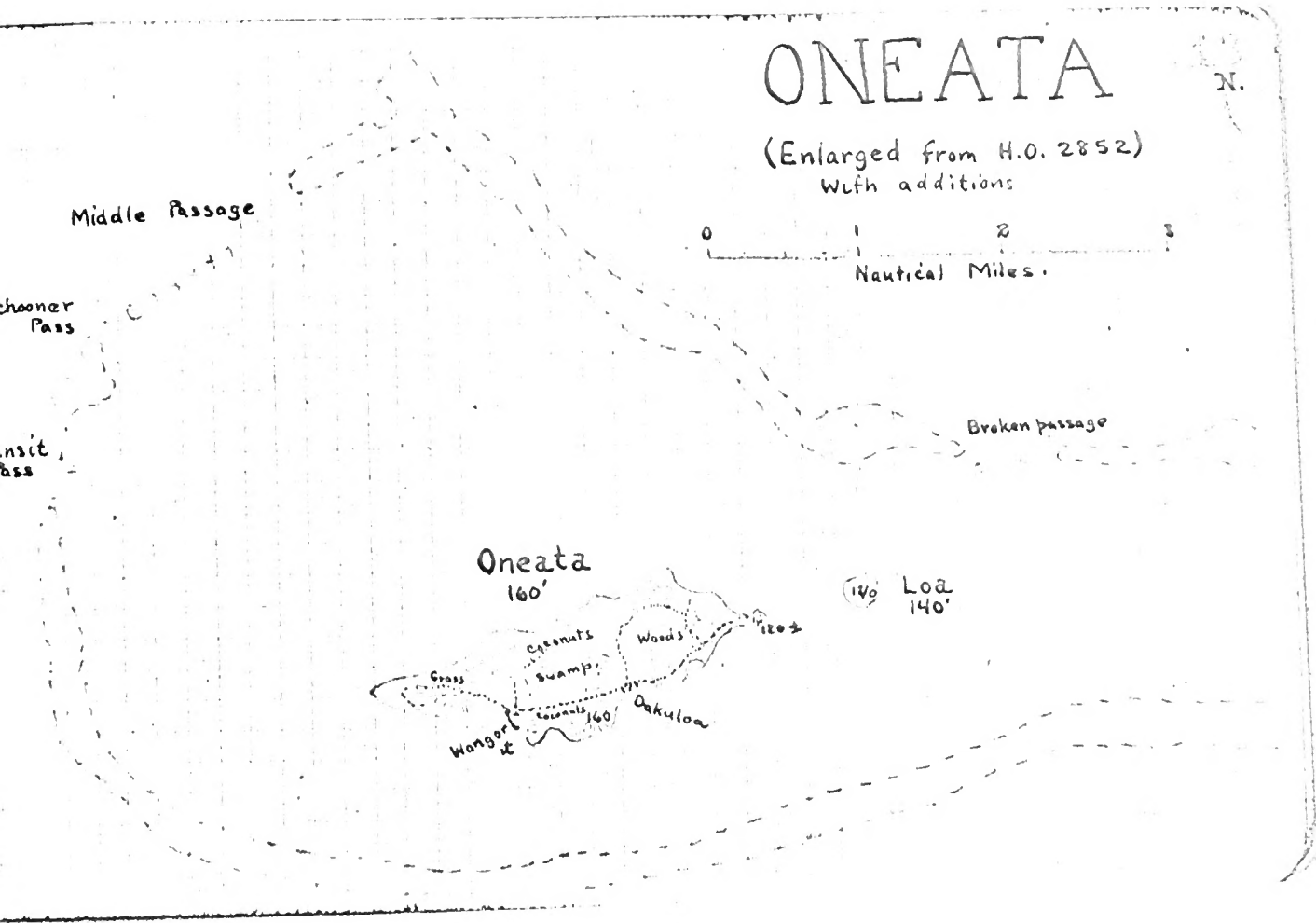
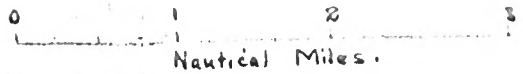
(Enlarged From H. O. 2852)



ONEATA

N.

(Enlarged from H.O. 2852)
With additions



village. This western elevation is about 100 to 120 feet high, and for the most part covered with grass, sugar cane, pandanus, noni, rova, ti, Castorinus the shrub with yellow flowers and white floral leaves, and a variety of weeds.

Much of this region is covered with rich brown soil, but there are numerous outcrops of light gray sandstone (see samples), showing that the rock is close beneath.

From the top of this western elevation, the greater part of the island is visible. The western portion is undulating with a ridge on the north, with extensive garden patches, groves of coconut palms, small clumps of trees, and a few bare areas like the elevation underfoot.

The middle of the central flat is occupied by a marsh, with groves of coconuts on each side and small tree covered areas. The far east end appears more wooded and elevated. Elevations to N.E. and S.E., and one due east nearly in line with the small islet of Loa, which overtops it.

Descended the gentle slope to the west end. Grass hoppers very abundant, and dragonflies plentiful.

Peculiar stunted ti plants, about 2 feet high, with large bunches of red fruit.

Around the south-west beach to the village. The sand is underlain with slab sandstone which crops out in places, there being quite a bed off the village.

This must be a much wetter island than those to the south as there are numerous small streams even in this comparatively dry portion of the island, running to the beach. Several large Calophyllum inophyllum trees on the beach. Also trees of Santalum yasi and ivi (Inocarpus edulus) about the village.

Returned to the schooner at 5:30.

Sunday, August 17, 1924.

All hands ashore at 8 A.M. to attend church.

As we were an hour ahead of time walked across to N. side of island, collecting a number of dragonflies of various colors - blue, red-brown, green, and brown, as well as small ones breeding in the central marsh.

Returned to village as the drums announced the hour for morning worship.

The church building is a large wood structure, higher on the slope than the rest of the village, - the most pretentious church seen thus far in Lau. A pew on each side of the pulpit is used by the chief and old men. The rest of the congregation sit on the floor in front of the pulpit. Upon entering, each person kneels, bends forward and says a short prayer. The children, in imitation of their elders flop on all fours, bump their foreheads on the floor and call it enough.

The chanting begins as soon as two or three have arrived, punctuated with a few words. As soon as the flock has gathered the main service begins, the minister announcing a hymn - the numbers of which are listed on the wall.

The Fijian song book is called "Ai Vala Ni Sere ni Lotu Mesolele o Viti. Singing very good, in parts, the men and women singing phrases following each other as well as together. It is accompanied by the beating of a triangle.

The prayer was long and bombastic, the congregation saying an enthusiastic A-men! at the end. This was followed by another hymn, scriptures, hymn, sermon, and baptism of five babies. In the latter the father and mother seated themselves in front of the pulpit, the mother holding the child, and remaining seated during the service.

Order among the numerous children was maintained by an old native with a switch, which he used several times on the backs of the restless children.

Most of the women wore loose "mother-hubbard"-like or smocks of white, black or colored material. A few, in mourning for dead relatives were in black with old, worn, mats tied about their waists. The little girls had on nice fitting hand made dresses of various colors. Many of them have the first half of their heads close clipped, while the hind half bears a tuft or

tangle from 2 to 3 inches long. The men and older boys wore white or colored shirts (a few undershirts) and black or white levalavas. There were about 100 present, the men and women sitting on opposite sides of the church.

Following the service we had refreshments at the chief's house:- 3 kinds of sweet potatoes ("white," "red", and "puekin") baked fish, a fish-like dish resembling lugu, with grated coconut, and a hot, highly seasoned sauce of coconut milk and fish broth.

Walked about 3/4 mile or so east to the other village, called Dakulou, also situated on the south side of the island. It is smaller and less pretentious than Wangori.

There were several interesting plants about the village, Pritchardia pacifica, apparently planted; a small banyan-tree, (Ficus obliqua), ivi (Uncaria edulis). Makosai (Ganaga odorata).

Returned to Wangori and collected on north side again. Got two more large brown longicorns whacking dead leaves on a tree. Collected a very pungent shrubby herb called Tanoli; the juices used medicinally for sores and bruises; No. 485. Also No. 486, "Nasi" (Santalum nasi).

Returned to schooner at 4:30.

Monday, August 18, 1924. East end Oahu.

Ashore at 6:45 and walked east to Dakulou along main highway. To the north stretches the long, narrow marsh, 100 to 200 yards wide and occupying the entire central area between the two villages. To the north of this is a ridge of higher ground. The trail crosses two knobs with a coconut filled valley between. The eastern one of these ridges culminates in a steep limestone peak facing the sea, which is 160 feet high, the highest elevation on the island, covered with lowland trees.

All the bare, grass covered knobs are underlain with sandstone. The lava slopes similarly support only grass and weeds. Only the limestone

lowlying islands are forested. Wonder if sandstone and basalt are not more porous, allowing the moisture to sink to the water table, while the limestone, being more impervious holds the moisture, allowing a more luxuriant vegetation. Further, the limestone islands have no springs and very few streams, while these abound on both volcanic and sandstone islands.

The vegetation on the sandstone "bare knobs" consists principally of Pandanus, Casuarina, stunted "rowa", small shrubs of the tree with yellow flowers and white floral leaves, guava bushes, stunted noni and taro, grass, weeds, and occasional planted trees such as orange, mango and coconut.

Followed a fair trail eastward beyond Dauloua to the east end of the island. Beyond the village the country is underlain with limestone and is moister, rougher and covered with a more luxuriant vegetation. There are two ridges trending N.W.E. and S.W.W. separated by a small valley filled with coconut palms and cleared garden patches. The eastern ridge is nearly bare of trees, and has either been cleared for the gardens or is too dry. Beyond this ridge a narrow neck of low land runs out to a steep conical peak about 120 ± feet high. Sand beach along part of the south side back of the usual beach trees. Toward the east end of the south side and on all the north side the beach is edged with a flat topped wall of conglomerate - dark gray volcanic (?) rocks and limestone cemented together with sandstone. (See samples).

The small islet, Loa, is about 3/4 mile to the N.W.E. It is a small truncated cone-shaped islet, the south slope steep and bare of trees, except a few Casuarinas, a small knot of beach trees on the north side and a sand beach covered with coconut palms on N.W. Patches of reef between it and the east point of Oneata.

The green spiny-legged grasshopper on the leaves of Scaevola and Tournefortia.

Collected some pods of Erythrina indica. The dry pods were full of small pale ants with fuscous heads, large fuscous ants, flat shiny black

stink bugs and weevils.

Ate one of the large shaddocks. They are coarse and dry but the pinkish pulp has a good flavor, resembling that of a sweet grapefruit.

Caught a Trypetid fly on the leaves, and sample of the many Drosophilids about the rotting fruit on the ground. One tree was about 2 1/2 to 3 feet in diameter and 30 or 40 feet high.

Saw some coconuts which were by actual measurement over 40 cm. long and 22 to 25 cm. broad. These large husks do not contain the largest nuts, however. Some of the smaller coconuts contain nuts 15 cm. in diameter.

Along the N.E. side and across the forested area to near Dalulca. There is a general sameness about the trees, the most of the interior lowland forest being made up of half a dozen species. Landshells not plentiful, but collected a few on leaves on the shrubs and trees.

Returned to Wangori in time to watch the preparation of Vakalolo, the Fijian pudding. Manico, taro (dalo) and bananas (vadi) which have been cooked in the native oven Lovo, are pounded up together in a wooden trough with the butts of coconut leaves, a little water being added so that the final consistency is about that of bread dough. The lolo or sweetening is mixed in with the hands, the pudding being broken up into small balls, about a tablespoon-full each and rolled in the syrup. This mixing and dividing with the hands is called Kala vakalolo. The chief himself wrote out the receipt for making lolo; it is as follows:

"(Na Lolo) A niu koi, suka qai Riri" which means The lolo. Coconut [milk] with sugar, then boil on the fire. The small balls and a generous supply of syrup are tied up in banana leaves, in which form they are sewed.

Present at the division of a feast given by an old part Tongan native man because of the death of his brother, a month or so previous. The brother had died in Lakenba. The old man had given a feast there, and now upon his

return to Onyata was giving another feast. Cans of beef, cooked sweet potatoes and Nakalolo (pudding) were carefully divided into ten piles for distribution among the families of Mangori, and the pig was cut up.

Meanwhile Yaqona was prepared. The root was bought at the store in dried form, coming from Suva, about 3 pints of the dry lumps being turned over to the mixer. It was next pounded up in a wooden cylinder with a heavy stick. Placed in bowl and water added. Strained with a "mop" of coconut fiber.

I sat in state between the buli or chief of the village and the old Tongan, who was master of ceremonies. On the other side of the chief was the matani vanua or magistrate. We sat on a mat a little above the rest of the people who were clustered about the bowl (on both sides and behind, not in front).

The Yaqona is always mixed by a young man or girl, in this case by one of the young "bucks." It was served in a coconut shell cup by the daughter of the man giving the feast, a girl of about 18, with good features and jet black hair, in contrast to the reddish hair (caused by lime?) of most of the girls. When a "cup" was ready for serving one of the young men near the mixer sang out something; the matani vanua would call the name of the person to receive the "cup", which person would clap his hands, so that the passer could locate him. When the chief drank all clapped.

Bought a stone chisel for 6 pence and a broken one of similar shape for 3 pence. Also bought a large native wood pillow - "kali," for 4 shillings and a smaller one for 3 shillings. Both made of vesi (*Alzelia bijuga*) wood.

On board schooner and returned at 8:30 P.M. to see a

Fijian Dance

Preceding the dance the chief men of the village and our party were furnished more (kava) Yaqona. We sat on the mat covered floor of one of the large houses.

First came the men, five "dancers" and the "orchestra". The latter were armed with a small wooden drum and bamboo beaters of various lengths. The dancers were bare to the waist, black lavalavas, handkerchiefs about necks, leaves on the arms, and black about the eyes. Their shoulders glistened with coconut oil. The singing was nearly entirely monotone, accompanied by the tapping on the drum and the thumping of the bamboo cylinders on the mat floor. The dancers sat crosslegged, at first with their backs to the audience. The first part of the dance consisted of singing only. Then this was accompanied by movements of the head, arms, shoulders, fingers, feet, and trunk, all in unison and remaining crosslegged. As the dance progressed they turned sideways, with the left side to the audience and finally faced us. The movements were graceful and "snappy." More and more movements were added until after half a dozen songs they were making complicated combinations, beautifully executed in unison. For a small village the dance was splendidly executed.

Then came the girls. The men dancers retired, the "orchestra" remaining. These girls were eight in number beautifully "dolloed up" with head dresses of roses, ferns, yasi blossoms, colored fiber ribbons, and necklaces of strung flowers, poppers, fruits, etc. Their backs were bare to the waist; black lavalavas; breasts covered with wreaths, flowers and colored cloths. The singing was in harmony with the men; some in monotone with a two or three note range at the end or a beautiful half note slur; some as a regular tune. They too, began with their backs to the audience, turning sideways and finally full face as the dance progressed. Their cheeks were decorated with red or black splotches. Most of the songs were "introduced" by an alto (leader?) singing a few phrases, after which both men and girls joined in in harmony.

We stayed until 11:30, but the dance continued until daylight, the girls giving one song and the boys of our crew giving one in return. The natural inclination toward duck dancing and practice from childhood up, makes nearly every native an adopt. Although made up of Niui, Samoan, Fiji and Tonga boys the

crew did fully as well as the natives on shore, but a distinctly different kind of dancing - standing and every one for themselves.

Presented with one of the fiber "leis."

Tuesday, August 19, 1924. North and east end of Onoata.

Ashore at 7:30 to Wangai, crossed to north side of island and zigzagged back and forth through coconut groves and wooded patches between beach and swamp to east end of island.

Caught a number of insects, sweeping the grass, woods and shrubs.

Except that there are more kukui trees here than I have noticed on previous Lau islands, the woods are made up of the same lowland trees as elsewhere.

Quite a number of low stone walls separate the coconut groves and cleared cultivated areas on the N.E. side.

Collected two climbing vines not previously noticed.

Came out near east end of island on the trail from Dabuloa followed yesterday and followed it to the village.

Watched some small boys sailing toy "ships" on the beach. These are made from a section of coconut husk, with sails of pieces of coconut leaf (pinna), pinned to a stiff slender fiber (fern stem?) mast; several sails and masts to each boat. They have a long rudder of coconut mid rib and are counter-balanced against the wind with small bits of coral.

Near the village, under the high hill is a cave containing a pool of slightly brackish water, in which the natives bath.

Walked around undercut rock shelf to a sandy beach, just east of Wangori, and through a coconut grove to the village.

Two graves on the main highway, one of them the late chief's, are built up with slabs just as were the "stone ruins" on Sydney, Hull, etc. of the Phoenix group. They are about 10 x 15 feet and 6 x 10 feet covered with pieces

of tapa (called samusamu), shells, bottles, and patterns of stenos.

Saw a small boy in the village walking on "stilts" made of half a coconut and a fiber of vau (Hau) bark. They place the cork between the big toe and next toe with the ball of the foot on the nut and walk as do children in America on tin cans.

In the evening the chief and most of the young people came aboard the schooner with presents and gave us another dance on deck.

The presents I received consisted of a bottle of coconut oil and another dance ornament (furnished herewith.)

Wednesday, August 20, 1924.

Komo Island.

Up anchor at 6 A.M. and underway for Komo with the sunrise. Anchored off N.W. end of Komo at 9:40 and ashore by 10 A.M.

The north face of Komo rises abruptly from the sea in an E.-W. ridge averaging 150' to 200' high, the summit being 270'. The south slope is more gradual, with a flat of greater or less extent, up to 1/4 mile wide, next the sea. The island is volcanic in origin and is underlain by basalt similar to that of Mothe, there being numerous outcrops, especially on the points.

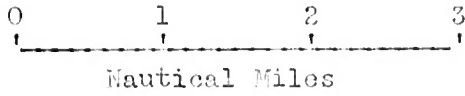
Walked around south beach to the village which is located toward the S.E. end. It is of moderate size, and appears the worse for some recent blow, which has leveled several of the houses. Population perhaps 150 to 200.

Bought a hand fish net from an old woman who had just come in from catching fish with it. The cotton part of the net was "papalagi," but the shell weights and general arrangement was distinctly native. Paid 2/-.

Saw an old man making a fish basket trap, and persuaded him to make me a sample one. They are woven from the Leguminous beach vine with leaves in threes and a pink flower. (Specimens collected on Ongea, etc. No. 403).

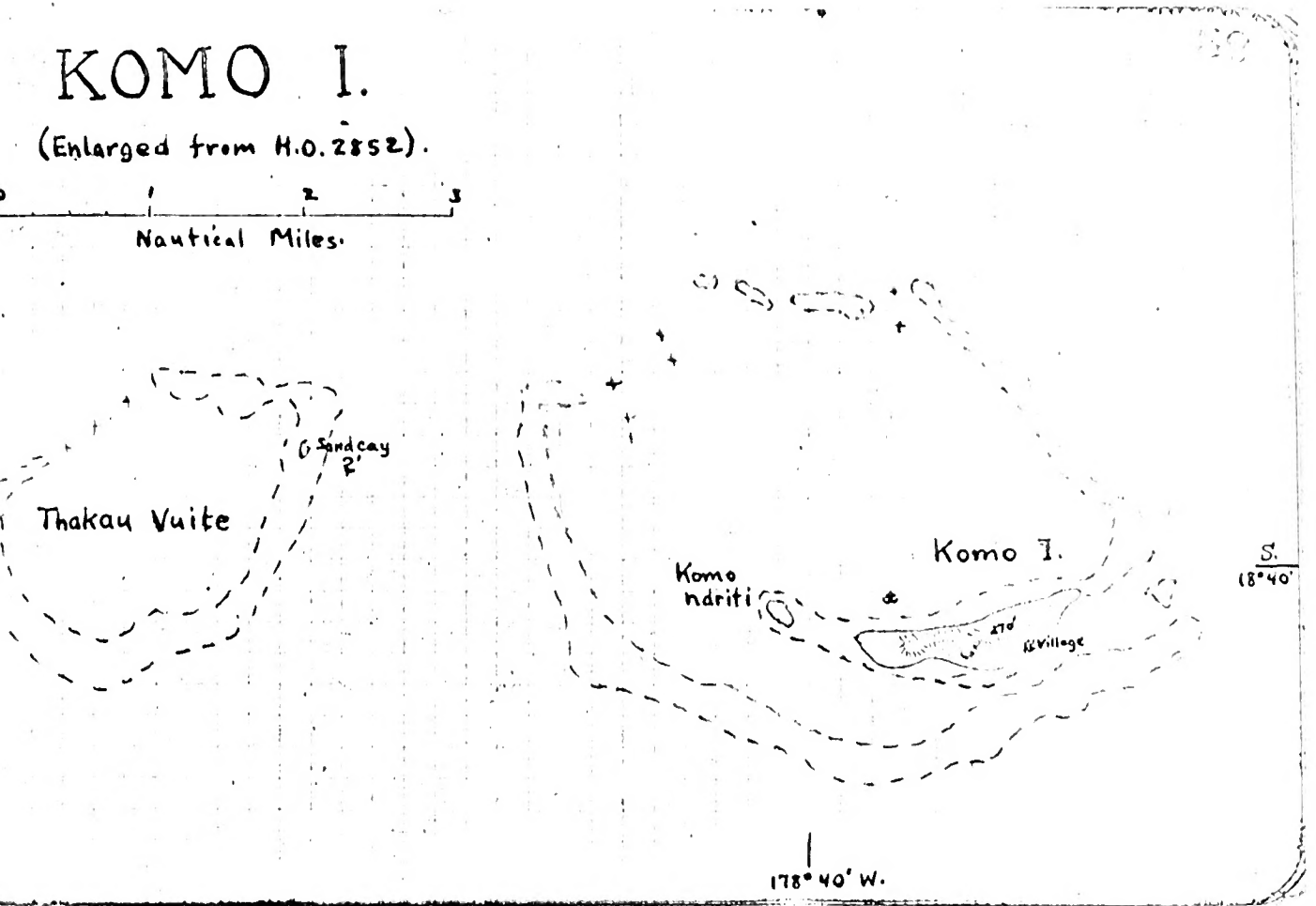

K O M O I S L A N D

(Enlarged From H. O. 2852)



K O M O I.

(Enlarged from H.O. 2852).



It is called Wandraundravu and the basket is called kava.

The S. beach is lined with coconut palms and the usual beach trees. N. and E. of the village are extensive native gardens. Collected several butterflies, moths, crickets, etc. in this area.

Up a trail which leads over the north ridge from the village to the north shore. The ridge is covered for the most part with grass and stunted scrub and weeds. There is also considerable Casuarina, Pandanus and a few coconut palms. The scrub includes ti, noni, roma, the plant with yellow flowers and white floral leaves and several other stunted lowland trees and shrubs. Here and there are small garden paths.

Grasshoppers large and small are abundant. Butterflies fairly numerous - *H. bolina*, with both yellow and white spotted females; *Vanessa*, the black white spotted sp., brown sp., Monarch, and *Lycanidae*. Mr. Beck caught a large orange and red brown centipede under a log and gave it to me in the field. Other insects scarce on the ridge, but of some variety in the lowlands.

Collected a number of small brown shells on the dry leaves on an Inocarpus odulus tree, about 150 yards inland.

Returned to village and got my fish basket. Watched the men of the village preparing a feast to celebrate a wedding shortly to take place.

They were peeling manioc roots, cutting up pumpkin and putting it into coconut baskets and making up small parcels (of coconut leaves) of sweet potatoes. A hot fire was blazing in the lovo depression, where stones were heating. A bowl of grated coconut stood finished, ready to be cooked with sugar and made into lolo.

While I was watching the cooking process the natives found two small walking sticks for me.

The burning sticks were finally raked out of the lovo and the coconut-leaf baskets of food piled up over the hot stones, covered with breadfruit

OLORUA ISLAND

(Enlarged From H. O. 2852)



OLORUA I.

(Enlarged from H.O. 2852)



65



Profile from E. by S.

Olorua
250'



Heavy swell from ENE and steady
downpour of rain made it impractical
to land on this small precipitous
island.

(See p. 78)

Heavy swell from E.N.E. and steady downpour of rain made it
impractical to land on this small precipitous island.

leaves and heaped over with dirt, until the pile was fully 8 feet in diameter and about four feet high.

Returned to our landing place collecting two plants on the way - one the common dilo (*Calophyllum inophyllum*) seen here in flower for the first time.

Mr. Beck had been on the small limestone island of Komo ndriti, half a mile to the N.N.W., and about 300 yards in diameter, and brought back a prostrate rock vine, with white flowers (No. 494).

A cutter in port.

Thursday, August 21, 1924.

Komo Island.

A strong south east gale prevented our departure for Olorua.

Packed three boxes of natural history specimens, collected during the past two weeks.

Ashore at 8:30, landing with difficulty against the strong wind. Collected around the south side of the island, catching several butterflies, moths, and flies. Collected quite a number of small landshells, of at least three species, and some small gray weevils and a tenobrionid beetle under the dry fallen leaves of a dilo (*Calophyllum inophyllum*) tree, on the ground, just off the beach.

Took refuge from a squall of rain in a little hut half full of sweet potatoes. Forced to return to the schooner at 2:30 P.M. by the rain. Collected the flowers of the beach leguminous tree with elliptical acute nearly veinless leaves - small yellow pompons.

Found a wooden bowl used by natives for mixing food.

Spent late afternoon putting away specimens, and wrapping up accumulation of alcoholic bottles.

Friday, August 22, 1924.

Heavy wind somewhat moderated, but a steady drizzle of rain continued with occasional squalls. Up anchor at 9 A.M. and proceeded to Kambara. Did not stop at Olarua because of rain and heavy swell. Sketched profile through the mist as we passed to the S.W. Rough trip down to Kambara, where we anchored off the village of Takalau, on the N.W. point at 2 P.M. Rain continued so did not go ashore.

Spent early morning commencing a preliminary report on the "Lau Group," which I continued in the late afternoon.

Heavy squall from the N.W. compelled us to put to sea for the night. Rough night; wind, swell, and rain.

Saturday, August 23, 1924.

Kambara.

Stood in to Tokalay village and landed at 7:30. Climbed the ridge which rises steeply along the north side of the island, by a trail just east of Delai oloi (470'), the highest peak on the island. Descended into the basin beyond. To the west and S.W. are extensive cultivated areas or gardons, stretching clear to the palm covered slope above the west shore. To the east and south is forest with scattered clumps of coconut palms:- undulating ground with large trees and dense undergrowth.

Crossed the garden area to Lomati village, which is located just S.W. of the high hill (Delai oloi). It consists of 15 or so native thatched huts, a frame house, a small but substantial frame church and a galvanized iron shed for catching water, which is stored in a cement tank.

What with the nights rain and occasional showers, the forest was too wet for good collecting, so hiked down the west beach toward the S. end of the island. Near the village of Lomati the beach is broad, sandy and underlain by a bed of sandstone, slabs of which crop out, and backed by a steep cliff ridge, covered with lowland trees and scrub. The cliff rises 50 to 100 feet sheer

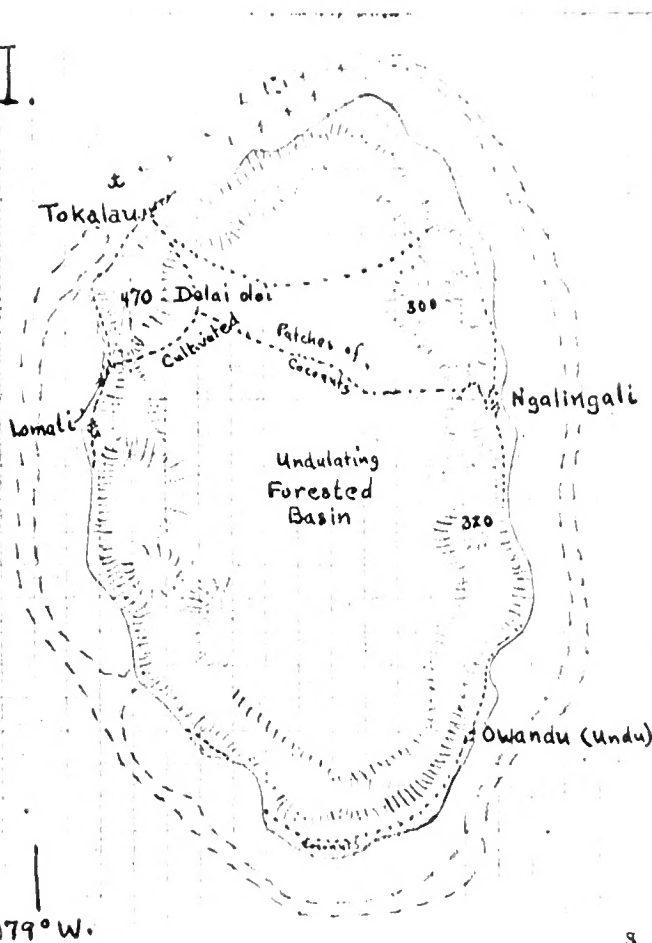

KAMBARA ISLAND

(Enlarged from H. O. 2852)



KAMBARA I.

(Enlarged from H.O. 2852)



in some places. Saw one or two small caves in the face. The limestone, of which it is composed varies from dark gray, frequently with a bluish tinge, to light cinerous or brown with a pink or purplish tinge. But in places there are deposits of dark red-brown limestone resembling bits of putty in a crack.

The gray-white butterfly with black markings and the white "tournefortia moth" with red and black dots are both common among the beach trees. The slope is covered with lowland and beach trees and shrubs - about all the different species collected in Lau to date, but nothing new in fruit or flower.

Further south the beach becomes narrower, in places reduced to just the undercut shelf. This allows walking at low tide.

Small gray Asilid (?) fly here on the sand beaches much resembles in size, color and actions the sp. caught on the lagoon beach of Wake.

A trail cuts across the S.W. point, through a grove of coconuts on a level area, leaving a limestone mass on the right toward the sea. On the left towers the high, rough, wooded cliff. There are several small isolated limestone rocks just off the broad steep sand beach near here. The sand is underlain by a coarse sandstone. (See sample taken).

The yellow composite and a tall climbing coarse grass common, the latter (not yet collected) occurs on nearly all the wooded islands. It attains a height of 6 to 8 meters in places, climbing to the tree tops.

Met a crowd of girls and women about to start fishing in S. W. bay. From here a trail cuts across the south end flat which is covered with coconut palms and littoral trees and shrubs running near the base of the cliff. The ridge is lower, but no less perpendicular here. The trail is covered with a green algal growth. (See sample taken.)

Just before entering Ondu village saw an old man binding the stems of the plume grass on the outside of his house (set apart from village), with coconut sinnet.

Ondu is a clean little village of about 15 native huts, a frame building

and a small frame church. On the galvanized iron roof of the latter water is caught and stored in a cement tank.

Welcomed by the usual array of girls and children. One girl was thrumming an improvised "jaws harp" made from a section of coconut leaflet and a mid rib fiber. The two were so held in the mouth that the fiber could be thumped against the leaf, producing a rattling sound.

The ridge rises steeply behind the village to about 200 feet elevation, and there is apparently no trail up it.

The coconut grove covered flat to S. and S.S.W. of Ondu is about 300 to 400 yards wide. That north of the village is less wide, only 200 to 250 yards. This rapidly narrows to just the sand beach with outcrops of slab sand stone, and finally to a narrow rocky shelf. One can traverse this "good sea path" with comfort only at low tide. I traveled it at less than half tide and experienced several waves above my knees.

Ngalingali is situated on a widening of the shelf (200 to 300 yards wide) a little north of the middle of the east side. It consists of 35 or so native houses, one or two of corrugated iron, and a frame church, from the roof of which rain water is led to a cement tank.

Bought an old worn basket for 1 shilling and a canoe baler for 2/.

From Ngalingali a trail leads up over the ridge and across the wooded basin to the garden areas at the N. W. end of the island. Followed it, securing a number of specimens of small landshells, which are quite abundant on the leaves of shrubs and trunks of trees and on the bare rock faces.

Saw a patch of "wot-land" taro, growing in water in one of the depressions. Caught a "leaf-like-insect", the first one I had ever seen alive. Didn't see it until I had it in the net, having swung at a leafhopper which was sitting on its leaf-like wing.

Descended to Takalay village and returned to schooner 51;5.

Mr. Beck caught a brown longicorn beetle which came to light in the hold,

where he was skinning birds.

Sunday, August 24, 1924.

N. W. Kambara.

Ashore at 9 A.M. and attended church at Tokalau village. Very few present, many of the people of the village having gone to Komo to attend a wedding. The service was essentially like that at Oncata (except the baptism.)

Walked around to Lomati village on the beach.

Roll 62:2. Cemetery at Tokalau, Kambara. I took this view because of the superficial similarity between these walled up graves and those on Sydney and Hull islands.
(11526)

Roll 62:3. Interior of the church, Lomati. This is the neatest and most attractive church seen to date in Lau. The windows are of purple and orange glass; the rafters are hung with cloth banners. Two or three swinging lamps. Roof thatched, but walls of board.
(11527)

Roll 62:4. Typical source of water supply on these limestone, springless islands, Lomati. Cement tank, with galvanized iron roof and gutters to catch the water.
(11528)

Ascended the plateau wall by the trail up from Lomati.

Roll 62:5. Looking N. across the native gardens toward Delai oloi (470').
(11529)

Climbed the west face of Delai oloi. On the N.W. end of Kambara the reef sweeps in to the beach, as if the north end of the island, including the high peak, had been a later addition. The reef off the N. end is not continuous, but consists of broken up, but closely set coral heads.

Roll 62:6. The reef at the N.W. end of Kambara, showing how it runs to shore, while the line off the N. end is continued by coral heads. Taken from near the summit of Delai oloi, elevation about 400 feet, looking west.
(11530)

Climbed to the summit. Think that the Delai oloi mass, which is elevated 250 to 350 feet above the limestone plateau, is of volcanic origin, and that it was elevated quite some time subsequent to the elevation of the rest of the island. This idea would be greatly strengthened if the samples of rock taken from the summit are positively basalt, as I believe them to be. Time element

shown by the course of the reef (shown in 62:6).

Roll 63:1. (and 2 double exposure). Looking S.E. across the central wooded basin from the summit of Delai oloi (470').
(11531)

Roll 63:3. Looking N.E. down on the village of Takalau and the N. ridge wall (face) of Kambara, from upper slope of Delai oloi (elevation about 400'); the "France" at the left, Wangava Island at the right.
(11532)

Descended the east by south slope. The lower slopes up to about the 350 foot level are strewn with limestone boulders. The break in the limestone wall at the foot of the slope of Delai oloi is quite pronounced, being the only gentle incline, except at the corresponding spot on the S.W. slope, (of Delai oloi) which I noticed in the rim. Delai oloi is nearly in a line with Komo and Mothe to the N.E.

Followed a trail leading S.E. into the woods. Collected some beetles from the dry leaves and fruit of a fallen tree. Also some small beetles, etc. (in alcohol) from beneath the bark of a fallen log.

Collected a plant specimen (No. 500), which in falling knocked down a branch of No. 501, which the natives call "solava". It looks very much like kaukauloa to me.

Collected quite a number of small landshells.

Returned to Takalau over same trail. On board at 5 P.M.

Developed two rolls of films in the evening with very good success, using the Australian Hypo (good in 90° water).

Monday, August 25, 1924.

Kambara, N.E. side.

Ashore at 7 A.M. landing at Takalau. Over ridge to plateau and followed same trail into woods as taken for a short distance yesterday afternoon. It runs E. by S.E., and finally N.E. coming out on cliff north of Ngalingali.

Insect collecting good and landshells plentiful. Also found a few new plants, including a strange looking cordylino with large branching stem, long,

comparatively narrow leaves and large branches of large red fruit (No. 507).

Collected a gray spider on the bark of tree No. 510, which it exactly resembles. This tree has fruit in shape, size, and color resembling a plum, but smelling and tasting like a pear. Collected green and nearly ripe fruit as well as foliage specimens.

Collected some of the minute brown landshells from the fallen leaves which make up a thick humus mat under the forest, at the top of the cliff where the trail descends to the beach.

Collected a specimen of ivi (*Encarpus edulus*) and a mistletoe growing parasitically upon it (No. 513, 514). Took the wood specimen at the juncture between the two plants. It shows very nicely the smothering effect of the parasite and its means of attachment.

Returned to Tokalau village and looked over the cutter which a native is building on the beach. It is 50 to 60 feet long, 18 feet on the beam. All the ribs, braces and angle pieces have been laborously hewn from the native trees, only the side planks being of machine cut lumber. This is the first large boat which the British Government has allowed a native to build. Most of the wood is dilo (*Calophyllum inophyllum*) pronounced "gilo" in Lau. It is being financed by three islands, Kambara, Namuka, and Fono. The work has taken two years to date, the long time being due to lack of funds. It appears about half completed, and but one man is working on it.

Capt. Stenbeck pointed out several technical defects in the construction, but overlooking these it seems a very creditable piece of work. The native said they hoped to put an engine in it, and was aboard looking over the "France" for hints on interior construction.


Tuesday, August 26, 1924.

Marambo.

Upanchor at 6 A.M. and under way for Marambo, passing along west side of Kambara and around south end.

MARAMBO ISLAND

(Enlarged From H. O. 2852)



Tuesday, Aug. 26, 1924. Marambo.

Up anchor at 6 A.M. and under way for Marambo, passing along west side of Kambara and around south end.

Ashore at 9:15, entering by a good boat passage on the north side and landing on a broad sand beach, which borders the north and north-west sides.

On the north there is in addition to the usual groves of coconuts and lowland trees a dense fringe of *Acacia laurifolia*, and another leguminous shrub (#517).

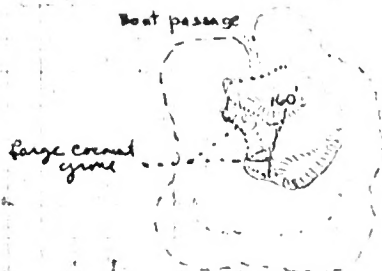
The northern half of the island is

MARAMBO

(Enlarged from H.O. 2852)

With additions

..... my route.



S. 19°

178° 52' W.



Ashore at 9:15, entering by a good boat passage on the north side and landing on a broad sand beach, which borders the north and north-west sides. On the north there is in addition to the usual groves of coconuts and lowland trees a dense fringe of *Acacia laurifolia*, and another leguminous shrub (No. 517).

The northern half of the island is raised to a flat topped ridge, according to the map, 160 feet high, (I should call it more - perhaps 200'), which has a summit depression within. Between this hill and the beach wall, which rises from 30 to 60 feet behind the beach, on the north-east and north-west sides are narrow valley-like depressions, which have a fairly level floor and in places supports groves of coconut palms instead of the usual dense wood. South of the hill these widen out into an area of undulating badlands, enclosed on all sides by rough walls of limestone rising 50 to 80 feet, which either front the sea or a sand beach of greater or less width.

On the N.W. beach beneath a coconut grove are four partly dilapidated huts, occupied by the people of Kambara when they come to gather copra. Found one of them occupied by a native and two boys, who had been forced to land here en route from Komo to Fulanga when the rudder of their canoe broke. Having no knife they were unable to repair the damage and proceed, but had been living here for some days with only coconuts for food. We gave them a cane knife, which will enable them to repair the canoe and go on to Fulanga.

Worked around to the south side of the northern hill and ascended to the summit. Very rough going like that on Yangasa levu. Both the lower slopes and the summit depression are thickly covered with trees. Collected a ficus which had larger leaves than before seen; also a solanum-like shrub. Found a pigeon nesting with a partly grown chick, just beginning to get its feathers.

Crossed some close ruining bad-lands to the large coconut grove near the S. point, west side. It also contains bananas and breadfruit trees.

Around the W. beach to the N. side and returned to schooner at 3 P.M. as it was commencing to rain.

Underway at once for Kambara and anchored again off Takalau village.

No anchorage at Marambo.

Wednesday, August 27, 1924.

Wangava.

Up anchor at 6 A.M. and across the four miles to Wangava. Ashore by 7:15 landing on a small sand beach on the N.W. side, where the cliff is somewhat lower than elsewhere. The entire sea face of the island on all sides is a steep cliff, ranging in height from 150 to 350 feet. There are but few sand beaches, the largest of which is at the west end. The cliff face is densely wooded except on the steeper portions and summit which is covered with scrub in places.

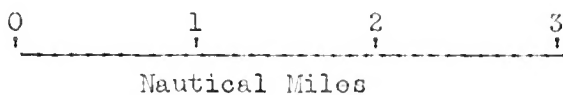
Ascended the ridge and dropped down a few feet onto a high rough undulating plateau, densely covered with trees. As one walks out on it the ground becomes smoother and slopes gently toward the center. Here is situated a large lake, much larger than indicated on H. O. Chart 2852, for it fills the greater part of the north-eastern interior of the island (as shown on my map, p. 67). The water is slightly brackish, but unfit for drinking. It is bordered with mangroves in places, and is without a beach, the marginal limestone being even undercut. Around the lake are several small clumps of coconut palms with a large grove at the east end. The entire basin is hemmed in by the marginal ridge which is continuous without a break.

Explored the west end of the lake, which is bordered with bad-lands of the worst type here. Came upon a clump of coconuts with fresh copra cuttings and after a search found a faint trail which lead away to the westward. Followed it west, W.S.W. and even S.W. for a stretch, past several small groves of coconut palms and a few orange trees. This portion of the island is a fairly smooth heavily wooded undulating high plateau, at least 150' elevation at the west side, sloping gradually down to the lake. The trail lead to the long sandy beach near the west end of the island.

WANGAVA ISLAND

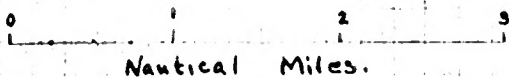
(Enlarged from H. O. 2852)

With Additions.

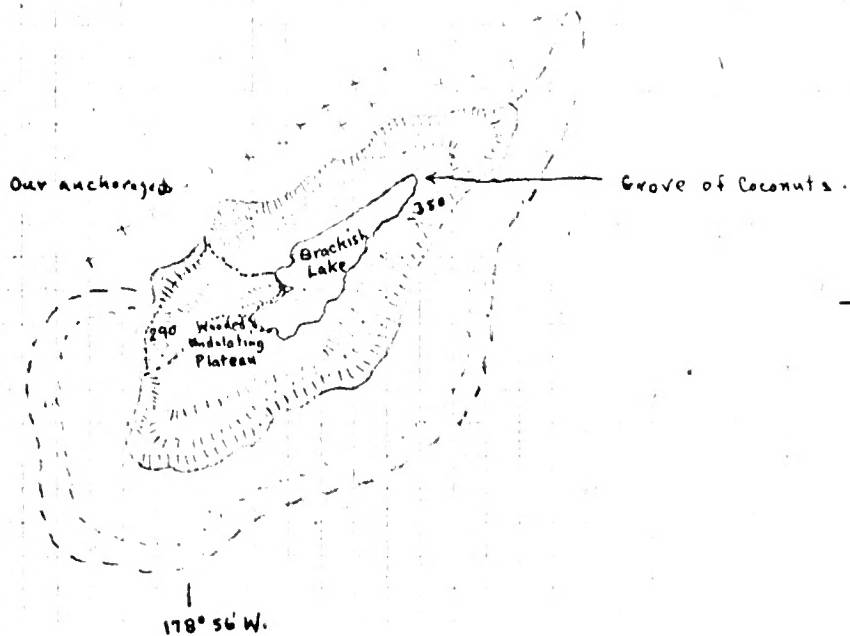


WANGAVA I.

(Enlarged from H.O. 2852)
with additions.



..... my route.



The rough limestone rocks have on them in places numerous gray, yellowish and purplish landshells. There are great numbers of red-brown to purplish crabs with light colored claws; also red-legged hermit crabs.

Collected some white scale insects on a small tree stem.

Collected a few small landshells on moist fallen leaves - several different (at least 4) species. Also a very few small landshells on the leaves of shrubs and trunks of small trees. Caught a gray Asilid fly (similar to those on the beach) on a loaf wren in the interior.

Walked N.E. to the end of the sand beach which is just beneath the 200' peak on the ridge. There are three or four small tumbled-down huts here in the coconut grove which backs the sand beach. The narrow fronted house fly is abundant along the beach. From the end of the beach took to the cliff face back to the landing place. There are two cycad plants growing here. Caught a greenish leafhopper and a small coccinellid beetle on them. Caught a brown beetle and a small brown weevil on coconut.

Returned to the schooner at about 3:30 P.M. We remained anchored here for the night, the wind being from the S.E. although there was little shelter on the other three sides.

Thursday, August 28, 1924. Tuvunasithi and Olorua.

Underway at daybreak for Tuvunasithi island which we reached at 7:30.

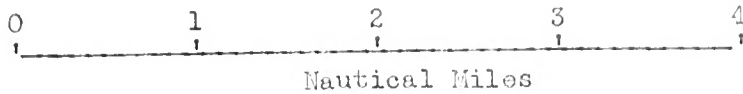
- The island is nearly circular, except for a shallow bay on the west side. To the east and south the island is edged with a steep ridge, rising to about 200 feet elevation near its middle in a knife edge. The ridge is precipitous on the sea side, rounded toward the center, which is occupied by a nearly level wooded flat, which slopes gradually up toward the ridge.

To the north-east and part way along the east side the beach is sandy and backed by a fringe of coconut palms.

The "boat passage" on the north side is usable only when the tide is

TAVUNASITHI ISLAND

(Enlarged From H. O. 2852, With Additions)



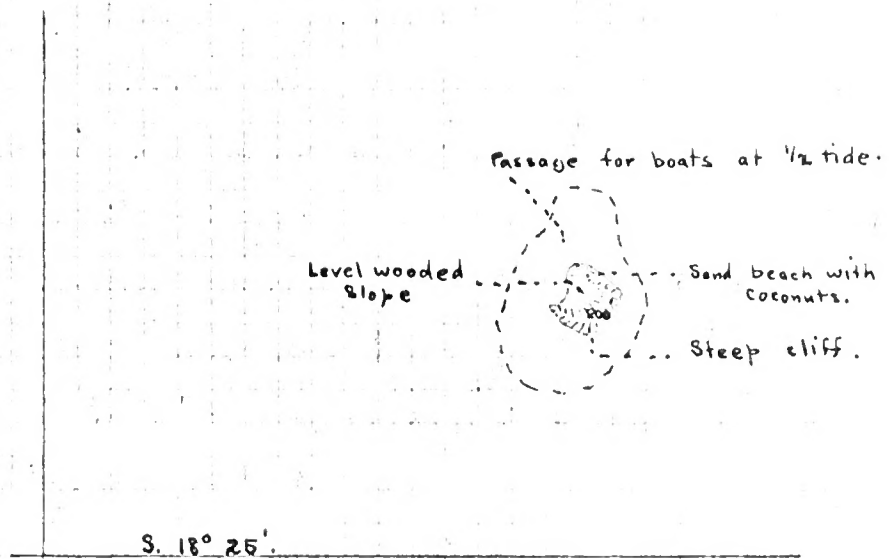

is sandy and backed by a fringe of coconut palms.

The "boat passage" on the north side is usable only when the tide is at least half full. The passage only admits small boats to a sandy basin, between which and the beach there is another reef.

The north beach has rather more pempalis on it than is usual in these parts. Otherwise

TAVUNASITHI I.

(Enlarged from H.O. 2852, with additions)



S. 18° 25'

179° 20' W.

at least half full. The passage only admits small boats to a sandy basin, between which and the beach there is another reef.

The north beach has rather more pomphis on it than is usual in these parts. Otherwise the vegetation is of the usual beach type, with *Acacia*, *Scaevola*, *Dolo*, *Pandanus*, etc., and large bushes of the light pubescent shrub with yellow flowers and brown, hairy catkins.

On the north-west point and along the west bay the beach is of slab sandstone with only small patches of sand. The N.W. point is dominated by pomphis which is absent along the west side.

Large piles of coconut husks indicates recent copra cutting.

Inside the dense fringe of beach trees is a rough flat with birds-nest ferns and the usual lowland trees.

A narrow rocky point runs out 100 feet or so at the south end of the west bay and then the coast turns sharply east. The south to south-east portion of the ridge begins at this point, inclining upward and rising steeply from the water. Its face is covered with scrub with areas of bare rock. The highest portion of the ridge is on the east side, where a narrow knife edge rises precipitously from both sides, being separated from the main ridge by a deep chasm.

The reef extends practically in to shore, with small sandy pools, but few of them very deep.

No great variety to the trees on the central flat. *Pandanus* abundant, and about half a dozen familiar species making up the bulk of the dense forest. *Kukui* trees rather noticeable on south side.

Landshells not very abundant, perhaps too dry. Found a few under dead fallen leaves, and some on the green leaves of shrubs and tree trunks.

Insect collecting poor, first because they were not very abundant, and second because one had to spend so much time watching out for the next stop on this bad-land limestone.

Found a small hut on the north beach.

Returned to the schooner at 11:45 and underway immediately for Olorua, which we reached at 2:30. [Chart on Page 45].

Roll 63:4. Olorua from the N.W. with Komo beyond. (11533)

Olorua is of volcanic origin, rising steeply from the water to a height of 250 feet in three humps, which form a triangle. On the south side of the northern peak is a conspicuous clump of Casuarina trees, standing up against the skyline. Other clumps of this species dot the sides, especially the west side. The east, north and south slopes are rounded and wooded with scrub and fair sized trees. The N.W. and S.W. ends drop precipitously to the narrow beach. Each side of the central low dip is occupied by groves of tall coconut palms.

Landed at 3 P.M. on the N. end; the ship anchoring about a quarter or third of a mile off the land here in 12 fathoms, a hundred yards or so off the reef.

Most of the N. and east beach is made up of volcanic boulders and pebbles of various sizes up to 2 feet. The slopes vegetation includes Casuarina, puapua Hernandia peltata, Pandanus rewa milo, and other lowland trees. These form an open, park-like stand with volcanic pebbles and patches of dry grass (No. 519 and 520) beneath.

A small stream trickles down the slope of the low place through the coconut grove. The ironwood trees on this slope attain a larger size than any I have seen in Lau, being up to 2" in diameter and 20' high.

Found a very interesting bedding of a sandstone-like material olive brown to dark brown layers. The layers of the N. W. face south peak dip slightly to the south west. On the S.W. face it dips to the S.E. at an angle of 25° or 30°. Between are various intermediate inclinations. On the N.W. face of the N. peak it dips to the N.N.E. at an angle of about 20° or 25°.

The following sketch map attempts to indicate this:

Caught a small brown Hippobosoid fly on a Kingfisher.

Mr. Beck gave me a large greenish Hippobosoid which he thinks came off a pigeon he was skinning.

Friday, August 29, 1924.

Olorua and Aiwa.

Ashore at 6:45, taking camera to photograph the bedding formation.

Walked entirely around the island to pick out best spot. Small cave or cleft in rock on N.W. side in a bed of pink, purple and yellow coarse sandstone (?). (Took sample). Low cliff of gray and red-brown lava at S.E. point with bed of consolidated tuff (?).

Swarms of small red-brown ants under dry bark of fallen Casuarina trunks; also collected a silver fish and a small brown beetle. Demolished a partly rotten log and secured the larvae, pupa and adult of a moderate sized Lucanid beetle. Also caught a Cutilia sora roach and saw one of the large black wingless species.

A mosquito, either Aedes scutellaris or A. pseudoscutellaris present and active.

Roll 63:5. Outcrop of bedded strata on low divide between the two west hills, (11534) which dips very slightly toward the N.E., looking south.

" 63:6. Bedded strata at S.W. point which dips to S. by E. perhaps 5° or 10°, looking east. (Took a large sample here which shows several layers).

" 64:1. Bedded strata at N.W. point which dips strongly to the N.E., looking east. The camera is level. (11536)

Collected a few specimens in Iponoca patch and along beach, returning to schooner at 10 A.M. Underway immediately for Aiwa.

Roll 64:2. Aiwa islands, looking S. by W. (Showing principally the eastern island). (11537)

" 64:3. Aiwa islands, looking S.E. (Showing principally the western island).

These two small limestone islands lie close together in nearly a straight line, within a much extended reef. The western is slightly the larger and higher,

being 210 feet high and 1800 by 600 yards. The eastern island is slipper shaped, 200 feet high and 1600 by 600 yards. The north face of both islands and to a slightly less degree the south face also, is a sheer limestone cliff, with numerous caves, both at sea level and higher up the face. Some of these caverns are of considerable size.

Anchored off the middle of the W. island at 3:30 and ashore by 4 P.M., landing on a sand beach in a small bay, at the east end of the western island. A sunken reef with a "mushroom" rock on it connects the two islands and is awash at low tide. From the beach a good trail leads first to a small grove of coconut palms and then into the woods.

The entire central portion of the island, quite in contrast to the rough forbidding sides, is a flat, nearly level, smooth plateau, in places higher than the enclosing walls, and covered with a moderately open stand of the usual lowland trees. They are for the most part of considerable size, some of the strangling banyans attaining a height of 50 to 60 feet and a diameter between the external "props" of 25 or more feet. In places there is quite a tangle of vines, but open "avenues" extend through the thickets making trails unnecessary. Here and there there is a deep sink or pot hole (like those on Eua Coral Plane), with sheer walls, 20 to 30 feet deep and of various sizes, some with caverns extending back from the sides, and with large trees growing on the level bottoms.

Walked west a little more than half the length of the island near the north side; then across the island to the top of the south face, which is less precipitous here; and diagonally back to the landing beach.

Saw a brown rat.

Landshells not plentiful, perhaps too dry. A very few on rock faces and one here and there on leaves.

Too late in the day for good insect collecting. Caught a few small moths and some small spiders, flies, etc. Mr. Beck found a large brown *X corei*'d

bug, (Nictis profanus var. crux Dallas).

Saw a Cordylino with leaves not only at apex, but also in a double spiral down the stem which was a branch of a good sized trunk, 8 to 10 cm. in diameter and over 4 m. high.

Collected a couple specimens of a lowland tree, also collected on Komo, because it was covered with a good set of fragrant blossoms.

Returned to the schooner at 6 P.M.

Saturday, August 30, 1924.

Aiwa (Eastern Island).

Ashore on eastern of two Aiwa islands at 8:45, landing on a ledge near waters edge (N. side) and ascending to the summit of the ridge, over very rough limestone. Like on the western island the sides are precipitous limestone cliffs, especially the central portion.


Saw a herd of wild goats on the rough cliff summit.

The interior of the island is an undulating basin, somewhat depressed below the level of the surrounding ridge walls. It is filled with trees. The western end is narrow and composed of the two marginal ridges, which come together, leaving no level interior. The eastern end is even more open and park-like than the interior of the western island, the ground being carpeted with fallen leaves, and the trees having a very open stand, so that walking is good in any direction. Near the middle is an area where the trees become smaller and even more scattered, with quite a large patch of plume grass, bunch grass, Pandanus and ferns. Between this and the rough western end are areas of thicker growths tangles of vines and shrubs, a mile thicket, etc. with open avenues. On the north-west side found a small cave with signs of a camp fire and sleeping place.

Collected a number of scorpions under the rotten bark of a fallen tree. They are brown when small, but become greenish when full grown. The tail is small like that of a whip-scorpion. They are slow moving, rather sluggish

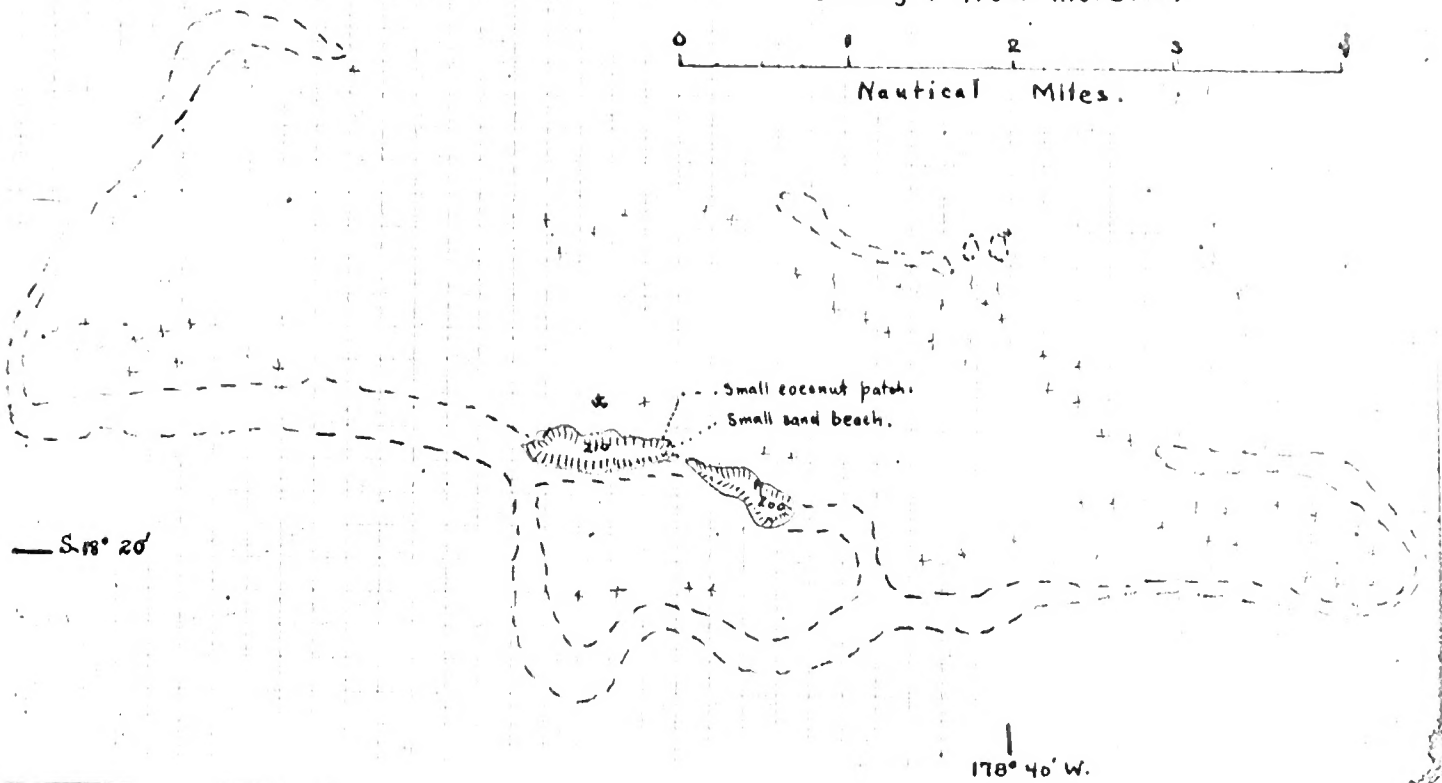

AIWA ISLAND

(Enlarged From H. O. 2852)



AIWA IS.

(Enlarged from H.O. 2852)



creatures, making little effort to escape, quite in contrast to the small brown roaches which live under the same bark and are extremely quick in their movements.

A few orange trees at east end, but no coconut palms.

Tried to catch a large (10 to 12 inch), olive-green backed lizard but they are too quick to be caught by hand. Finally knocked one off the trunk of a tree and captured it.

Climbed one of the rough rocky peaks of the marginal ridge on the S.E. side. From here one gets a fine view of the undulations of the S. reef, with Onoata, Motho, Komo, and Olorua on the horizon. Plenty of goat manure and tracks along these rough cliffs. Numerous small, more or less dry patches of bunch grass on the sides of the cliff and in small pockets. This is probably used by the goats as food. Resembles No. 520.

A few butterflies about the grassy patches on the cliffs; the white one with black or yellow markings, the black species with white spots and *H. bolina*. Collected one of the latter.

No specimens of the large white, yellow and fuscous spider which spins the orange web. Have not seen it on the last four islands. It was on Kanbara, Motho, Onoata and Komo and before.

Small aeneous bee on the flowers of tree No. 520.

Crossed to N. side and climbed the highest pinnacle, 200'. From here an excellent view of the whole island may be had. Could also plainly see Lakemba and another island (Tovutha?) beyond it, to the N.W. The goats frequent these high peaks, their trails and deposits being everywhere. Scared up the herd again. They are nearly all white with black markings on the head and neck.

Collected a birds nest for Mr. Beck, containing two eggs. While waiting for Mr. Beck to photograph a dove's nest, demolished a rotten log and obtained a bottle full of termites, both soldiers and workers.

Returned to the schooner at 4:40.

Sunday, August 31, 1924.

Aiwa (W.)

Ashore at about 9:15, landing on the sand beach at west end of the western island.

Explored a large limestone cave toward west end. The caves run out and downward from a broken-in central pit, about 20 feet deep and 25 or 30 feet in diameter. The walls and ceiling drip, and are festooned with cinerous, purple and crystal white stalagmites. One of the caves runs down nearly to sea level, (will take a light tomorrow and explore it more fully). Took specimens of stalagmite.

Roll 64:4. Attempt to photograph interior of pit and entrance to one of the caves.

Collected along south half of the island to west end and back on the north side.

Small spider feeding on two bluebottle flies caught in web.

Brown ants on fallen log.

Small brown landshells on new leaves of a scandent shrub. Also a very few small landshells on twigs and leaves.

There are also goats on the western island toward S.W. end.

Caught a young walking stick (Phasnid) on a large green leaf.

Returned to schooner at 3:30.

Drew enlarged outline maps of Lakemba and the two reefs to the north-east of it, in which there are small islets.

Monday, September 1, 1924.

Aiwa (W. Island)

Ashore at 6:30 returning to West island, which is better collecting.

Further explored the limestone cave, going to the ends of all the ramifications. Saw and heard a few small bats, such as I caught in the cave on Savaii, but the roof was too high to catch those.

One of the arms slopes down practically to sea level and at its bottom

is a large pool of brackish water. The natives visit the upper part of the cave, as there was the remains of a fire near the entrance.

Many of the trees are festooned with the cordate leafed climbing vine with large white flowers and spherical brown capsuls. Collected the fragrant white flowers of the small tree on rocky slopes which has 4 ribs and contains a bright orange pulp in which are imbedded numerous small cream colored seeds. Several fruit were broken open and the contents partly gone as if eaten by birds. (Nos. 399 and 529).

Collected about the eastern end of the island, obtaining a very few land-shells and quite a number of small insects principally by beating the leaves of shrubs and small trees. Saw a large skipper, the same species, (I think) as captured on some of the other islands.

Very few large or conspicuous insects on the Aiwa islands, except some butterflies and moths, which were seen principally in the grass or about the weeds near the sand beach and coconut clump. Saw practically no new plants on this island.

The large olive-green lizards are quite abundant but hard to catch. Mr. Beck shot several and also one of the very large green lizards. The small green tailed skink (called "pili" by the Samoans) is abundant. Also one occasionally scares out a gecko (called mo'o or moko) from its hiding place in a hollow tree, under bulging bark or beneath a log.

Along the trail between the sand beach and the clump of coconuts and spreading out along the extreme east end of the island is an area of introduced weeds and grass, especially the yellow flowered composite. Among them (and seen no where else on the island) is the pepper (Capsicum frutescens) which forms with Piper the dominant forest undergrowth on some of the other islands. I had considered it indigenous, but this tends to show that it has been introduced during the period of man's presence, as it seems to be only where he has been, which may also be true of the Piper. The latter is not

present on either of the Kiwa islands.

With the introduced weeds one also finds the introduced insects, such as Syrphus sp., the small greenish Stratiomyid, small gray or light brown slender bugs, Lycaenid butterflies, the Monarch butterfly, various grasshoppers, etc., species always to be found in lowland, woody localities. This illustrates how even the occasional visits of natives will bring about the introduction of foreign flora and fauna.

While waiting on the sand beach for the rowboat walked along the undercut limestone shelf and caught a few more of the greenish craneflies which frequent the rock face here. Also caught a small dark green lizard here on the rocks, which were nearly the same color.

Hicks (sailor) caught a very large purplish crab, the kind which in Tahiti and the Tuamotus climbs the coconut palms and drops the nuts. It measures about 18 to 20 inches across the leg spread.

Roll 64:5. Front view on the deck.

Roll 64:6. The cook holding it up by the legs. (11538)

Underway at 3 P.M. for Lakemba, where we anchored off the west end of the island at 5 P.M.

Tuesday, September 2, 1924.

Lakemba, (walking entirely around island).

Ashore at 6:45, landing at the Burns Philp Store and ranch, where we were greeted by Mr. Steward, the manager. He showed us the entrance to one of the numerous limestone caves on the ranch, which he said was frequented by great numbers of small bats.

This lowland district is covered with extensive groves of coconuts beneath which is a more or less open undergrowth of guava, Piper, canna, woods, ferns and higher up on the slopes, plume grass.

The island is encircled by a very fair "main road" - a good horse and

LAKEMBA ISLAND

(Enlarged From H.O. 2852)

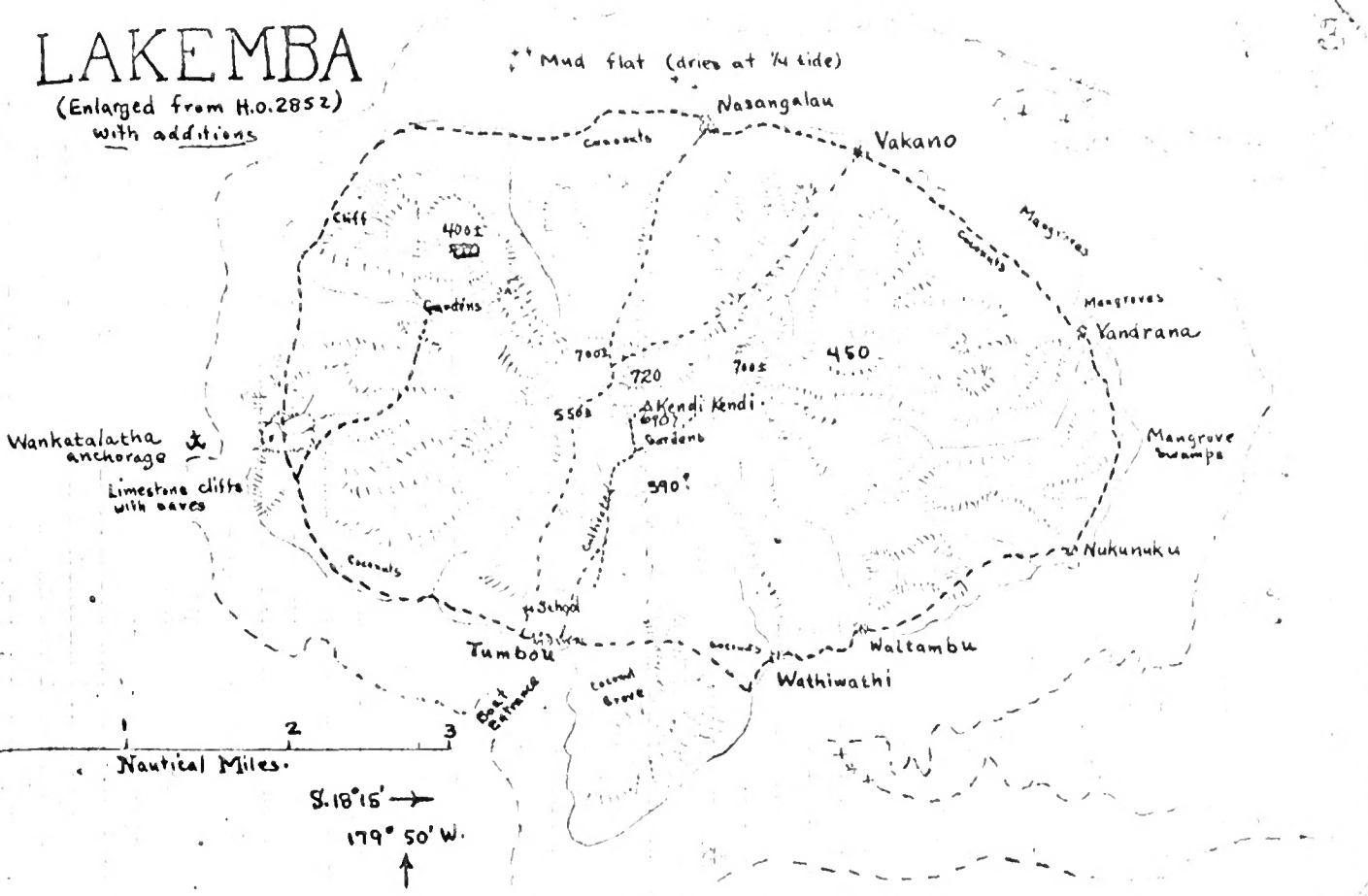
With Additions.



Nautical Miles

LAKEMBA

(Enlarged from H.O. 2852)
with additions



Nautical Miles.

S. 18° 15' →
179° 50' W.
↑



foot trail. Followed this around the south west end of the island to the village of Tumbou, by far the largest and most prosperous village seen so far in Lau, or anywhere in Fiji outside of Suva. We called on the chief, a fine big specimen of Fijian, in manner, bearing, poise and personal appearance every bit the leader and chief. He readily gave us permission to collect. The post office, located in the Morris, Hodstrom store was not open yet so posted my letters at the Chinese store next door.

The famous Lakemba school is located on a hill just west of Tumbou, overlooking the village.

Continued east around the island on the bolt "road." The mosquitoes were very bad, hanging about one in clouds. The trail cuts across the heart of the southern peninsula, crossing a low ridge of sandstone which connects the high hill on the peninsula with the main mass. The entire shore line and a great part of the interior of the trigger-like projections are covered with coconut groves, between which and on the highland are areas of lowland forest. North of the trail the country is covered with scrub and the slopes with the usual plume grass, ferns, Casuarinas, Pandanus and woods.

Wathiwathi is a fair sized village at the east angle which the peninsula makes with the main outline of the island. Near it is a small mangrove swamp which probably helps to keep up the great swarms of mosquitoes. Just east of this village the spurs of the forehills come down close to the water's edge and there are in addition one or two isolated mound hills. Most of these are covered with grass but one in particular is densely wooded.

Saw several swallowtail butterflies and a number of the large brown and yellow spiders. Quite a flight of small black beetles from the taro and weed covered flats just west of Waitambu. Several species of butterflies also abundant here.

The village of Waitambu consists of 25 or 30 native huts, a small Chinese store and a substantial frame church. A small bay runs in toward it from the

side but directly in front of the village is a tree covered hill.

The zone of coconuts continues but toward the S.E. point it becomes narrowed and pushed inland by a marginal mangrove swamp. The trail runs inland mounting a plume grass covered slope and descending into a broad valley. Came upon a small area of sisal and collected some fruit to complete No.472 (collected at Namuka-i-Lau).

Shortly after leaving Waitambu passed a native tying lengths of a slender rope-like liana together. He said it was walai (Entada scandens) and that he was going to use it for a fish net support. A small patch of wild pineapples on trail side.

Saw a gray tomcat (wild?)

In places the trail was very muddy. This is supposed to be a dry region and this the dry season of the year, but Mr. Steward tells us that they have had most unusual and unprecedented rainfall.

Nukamuku consists of a score of native huts, two or three frame shacks and a small church, located on a deep, mangrove bordered bay at the south-east end. Just before reaching the village passed the mouth of a small but deep valley, up which I could see the rough, bold outline of a peak (Kendi Kendi?). Just north of the village the brown plume grass covered hills have been burned off in places.

At the east end of the trail is well inland, between 1/4 and 1/2 mile from the beach; the space between being occupied by lowland trees and mangrove thickets.

The area immediately south of Yandrana is all broken up into small hills and undulating ridges. The trail turns N.W. across the edges of these.

Yandrana is a fairly large village situated on the banks of a good size stream - somewhat inland, the coast being fringed with mangroves. A high narrow ridge runs inland from behind the village.

From here to Vakano the trail is inland, with a very extensive grove of

coconut palms on each side. This zone of coconuts, in fact continues almost uninterruptedly around the entire margin of the island. Vakano is a moderate size village, fronting a broad mud flat which extends from shore to reef and is dry below $1/4$ tide. The village has a Chinese store. The natives should be well off, judging by the extent of the coconut palms loaded with nuts, which surround the village.

The mud flat continues nearly the entire length of the north side. The beach is steep, but the flat is low and sandy with a broad zone of coconut palms.

Nassangulau is located on the first stream west of Vakano. It is quite a good size village with two stores, one Chinese and the other owned by a white trader and presided over by a Fijian. The village seemed more industrious than the others, the tap tap of samusamu (tapa) beating resounding from every quarter of the village.

Quite a long sandy stretch from here to the base of Mt. Goodenough, where the trail turns abruptly south. This peak rises very abruptly on both sides with a terrace about half way up. The lower platform is much larger than the upper, rising in a high cliff from just behind the beach. The rocks at the base are limestone. Judging by the luxuriant covering of trees, the whole may be upraised limestone. The beach at the north-west point is of salt-sandstone and sand. The trees are of the lowland forest type. Saw some very large specimens of Homandria peltata.

South along a sand beach and extensive coconut zone off the mouth of a valley. Then up the side of a limestone bench which rises in a rough cliff from the sea. This is the cliff which is full of caves and on the other (S.) end of which Mr. Steward's house is located.

Large patch of bamboo along bank of small stream. Field of milneed with several species of butterflies:- the Monarch, the black species with

275

white spots, small yellow sp. and another species which I have not previously collected, fairly small, and patterned intermediately between the *Ponarell* and a *Vanossa*. It feeds both on milkweed blossoms and on the purple *Verbena* flowers.

On board the schooner at 5 P.M.

Wednesday, September 3, 1924.

Lakomba - interior.

Ashore at 6:45 and up the west slope of Lakomba. Followed a well ^e beaten trail part of the way, which led to some gardens well up one of the west flowing streams. The slope is covered toward the bottom with an open scrub, with scattered *Casuarinas* and *Pandanus*. Above the region frequented by cattle there are also ferns:- the knee deep wing sp. and low staghorn. Higher up found occasional small trees of *Metrosiderous polymorpha* in flower.

The stream beds in the valleys are bordered with lowland trees well up toward the heads of the valleys. Many of them have small cultivated areas containing taro, bananas, yams, papayas, pineapples, sugarcane, kava, noni, ti and coconut palms.

Continued on up the slope to a high plateau on which are located a number of hills, cut off from each other by the deeply eroded valley heads. The slope of this plateau is covered with *Casuarina*, *Pandanus*, knee deep ferns, saw grass (No. 533), lavender flowered orchids and scattered scrub, with areas of plume grass in places. The scrub is made up of the following:- the narrow leafed species with triangular winged capsules; a species with dense compound umbles (?) of small white flowers and a sub-spiny olive green capsule; "rosebud" shrub with the pink and white flowers and red brown spherical capsules and acute 3 nerved leaves the shrub with yellow flowers and white floral leaves; No. 532, and here and there *lohua*.

The soil underfoot is red brown; outcrops have tints of yellow and purple. Toward summits more and more bare areas with water eroded holes.

Small brown moth with wavy fuscous lines across wings about Casuarinas.
Large grasshoppers common. Small Cicindelidae. Small fuscous bug and black wasp with red brown legs and swollen hind tarsae, in shrub with triangular winged capsules.

Saw a few stunted tree ferns toward top.

A very fair trail crosses the island from south to north; running up the ridge behind the school at Tumbou and branching near the top of the north high ridge, one branch running down the west side of a valley to Nacangalau, and the other traversing the ridge a short distance and descending to Vakano.

The four central peaks are of about the same height, 680 to 720 feet. These are nearly in a straight line from N.W. to S.E., and the fourth is an elongated ridge to the eastward. The middle one of the three, Mt. Goodenough is a shade higher (720' according to the Pilot book) but Kendi Kendi has a knot of trees and coconut palms on its summit (690'), which makes it look higher. Climbed to the top of all but the eastern of these peaks. To the S. E. the slopes are covered with dense plume grass, those to the west have ferns etc.

A good trail leads from the summit of Kendi Kendi to an area of gardens at its south foot. From here there is a well trod trail down the valley to Tumbou village. The upper slopes of Kendi Kendi, above the plume grass, are covered with lowland trees, scrub, and weeds, with a couple dozen coconut palms.

Caught a few beetles in dead leaves near this summit.

Water is piped down the valley to Tumbou.

In the village found a group of 13 women dying (tapa) - samucuru. The strips of tapa were pasted together with a native starch made from manioc root. These strips were laid over a semi-cylindrical form covered with a fish net on which the raised designs, worked out in fiber (fern stems) and

tapa were fastened. The dye - called lusa, brown in color and made from the bark of the Lauai (*Alurites moluccana*), is applied with bits of cloth in the form of a swab. When rubbed with a back and forth horizontal movement the high places only take the dye (along the design). Eleven of the women were doing the work, one was bossing the job and one was mixing lava for the others.

Crowd of boys of various ages playing association football in an open space - "village green".

Stopped in at the Morris, Hedstrom Ltd. (this branch is called "Lau Traders") store which is also the post office.

Called on the chief of the island to see two fine canoe models which he had. Both were beautifully finished, but too large and too expensive to tempt me.

Learned that the goats in Aiwa had been put there by the chief who "owned" the island, recently deceased.

Stopped a moment at the Hospital which is located just across the creek from the rest of the village on E. side.

Collected along road toward Wathiwathi, catching a swallowtail butterfly. The plume grass is called nasau. Collected a specimen of *vutukana* (*Barringtonia edulus*) in fruit and flower.

Returned along road through village and around the S.W. end along the beach. The beach is here underlain by, or composed of, slab sandstone, except for a short stretch of undercut limestone shelf.

Aboard at 5:30.

Thursday, September 4, 1924. Bat Cave Lakomba. Vanua Vasi.

Ashore at 3:45 and visited bat cave near Mr. Steward's house. The cave is in the west end limestone ridge and goes down 40 feet or so with a width at the bottom of 25 feet and length of 60. Succeeded in catching about a dozen of the small reddish-brown to fuscous bats. Sample of guano.

Returned to Mr. Steward's store. He is the supervisor and manager in this district for BurnsPhilp (South Sea) Ltd. and has a wholesale store here near his home, from which he supplies the four retail stores. Made a few minor purchases and also bought from him a kamote or yagana bowl, small and not only well finished, but representative, for 2/6.

Learned from Mr. Steward that the Lakemba school is a "provincial" one maintained entirely by the government. Some 50 or 60 boys are in attendance, Mr. C. J. Haskell, head master.

Returned to the schooner at 9:15 and underway at 9:30 for Argo (Buka-tatanoa) reef. Anchored off the north side of Vanua Masi at 1:45, ashore by 2. Saw a turtle on way to beach.

Roll 65:1. Vanua Masi from N.^{by} E. (11539)

Vanua Masi is a small, rough limestone island, not over 400 yards long and between 60 and 100 yards wide. According to the Pilot book and chart it is 80 feet high, although it hardly seems that much. There is a sand beach underlain and backed by slab sandstone on the northern side west of the middle. Behind it is a small clump of coconut palms, banana plants, papaya trees and listed below, scrub and grass and weeds. The trees include buka, puapua, Scaevola, Tournefortia, Pandanus, Hilo, Moni, the tree with the small orange fruit (eaten by pigeons), tree with zigzag spike of small white (strawberry-like) fruit; asymmetric large leaved Ficus, yellow flowered leguminous shrub with narrow, flat green pods. Other plants included the white flowered Ipomoea, another vine (not in flower); "maile" ferns, No. 537, which is the dominant plant on the island covering much of the limestone face as a low vine as well as growing as a shrub on the sand beach, Portulaca, Sesuvium and two or three weeds; grasses etc.

Walked around the island making the accompanying sketch map, while Mr. Beck was photographing nesting birds in interior. The west end is much carved by the waves. South side presents a high shear wall which has broken down in

VANUA MASI
(Original)

Northern Portion of

MBUKATATANOVA

or ARGO REEF

(From H. O. Chart 2852)

0 100 200

Scale Yards (Approximate)

VANUA MASI
(Original)

0 100 200
Scale Yards.
(Approximate)

Northern Portion of
MBUKATATANOVA
or ARGO REEF
(From H.O. Chart. 2852)

178° 25' W.

18°

Sand beach with
Coconuts



Vanua Masi
60'

Bacon I.
60'

18°

BACON ISLAND
(Original)
"60" feet
(Nearer 45')

0 100 200

Scale Yards
(Approximate)

BACON I.
(Original)
"60" feet.
(Nearer 45')

0 100 200
Scale Yards
(Approx.)



Reck
10'

places leaving a lot of large boulders on the otherwise flat reef. There are several small pockets of sand, but the rest of the beach is undercut shelf. There are several isolated rocks off east end, two on the fringing reef and two beyond.

Watched a large brown speckled eel catch one of the mottled green backed crabs and, after squeezing it to death, bite off the legs and split open the shell cleaning out the interior. Saw several small fish swimming about pools in the reef platform, one was black with yellow bands on its sides. Another was dark green with blotches of red almost constituting longitudinal stripes. Picked up two live brown and white cowries in a shallow pool. They had a dark fuscous margins.

Small red brown ants abundant everywhere. A cream and light brown moth common about the trees. Hemispherical, showy black bugs, pale yellow flies, a small brown bug, small black flies and spiders on Ipomoea vine. A few mosquitoes. Green Dolichopodid flies numerous; also a few Sarcophagids. Hypoboscids on both frigates and young boobies which nest abundantly in the trees and among the rocks.

Caught a snake, too large to preserve in formaline so skinned it in the evening.

Friday, September 5, 1924.

Vanua Masi and Bacon Islands.

Ashore on Vanua Masi with Mr. Beck at 6:45.

Collected around sand beach and adjacent slopes; under rocks, under fallen coconuts, and on the plants.

Centipedes, sowbugs, ants and small crickets under rocks. These same and two spp. small weevils under coconuts. The usual small black weevil on driftwood. Landshells under both. The small reddish-brown crickets are more or less closely associated with the red brown ants. Leafhoppers on the shrubs, particularly No. 537. Also found a number of dark olive green caterpillars

200
with bands of small yellow spots on No. 537. It is probably the larva of the white butterfly with black markings which is numerous. Found a fairly large red-brown jumping spider which had just caught a fly (Syntherisma affinis); took it away from him. Saw one or two more flies of this species about.

Small grayish white hermit crabs numerous. Collected a few.

Found fig wasps in the ripe figs of the few large leaved Ficus trees.

Small lizards numerous. Several banded snakes in crevices.

Returned to ship at 11 A.M. and underway for Bacon Island which lies about 2 miles to the east by north.

Roll 65:2. West face of Bacon Island, looking east. (11540)

Landed at about 12:45, on the point, \rightarrow west side which is the only piece of the face which is not precipitous. Even this rises 10 to 15 feet steeply from the water.

Bacon Island is about 80 or 90 yards long, N. and S. and less than 40 or 50 yards wide, tapering at both ends. It is composed of extremely rough and jagged limestone. The pilot book and chart give the height as 60 feet, but it is scarcely more than 45' or 50'.

Between the knife edges on its sides are small pockets of dirt richly impregnated with bird guano. In these grow little patches of sesuvium (near the edge), Portulaca - both yellow and white blossoms (No. 539) a purple stemmed creeping herb resembling Portulaca but with thinner leaves; bunch grass; and a weed shrub (No. 538) which is the dominant plant. Plants and rocks are "whitewashed" with bird dung. Numerous nesting Lobbies and a few terns.

Large number of banded black and cream water snakes of all sizes. Small lizards.

Insects few as to species, but large number of individuals:- leafhoppers, small yellow flies, slightly larger black (Agromyzid?) flies, greenish crane-fly on Sesuvium, Portulaca and No. 538. These and in addition a Psyllid and a green leafhopper on bunch grass. Saw a Sarcophagid fly and a red coccinellid.

One or two small patches of "mailo" fern in crevices.

Saw a large turtle on way over to 10 foot rock about 150 yards to S.E.E.

Returned to schooner at 2:15.

Spent afternoon putting away specimens and preparing another tin cracker box to hold insects. The first tin box holds those from July 26 to September 5, inclusive.

Saturday, September 6, 1924.

Latei Viti and Latei Tonga.

Underway at daybreak for Reid Reef. Anchored off N.W. side of Latei Viti at 10 A.M.

Roll 65:3. Latei Viti looking E. by S. (11541)

Latei Viti is a small rocky islet of jagged limestone, nearly triangular in shape, about 50 or 60 yards on a side, and about 60 feet high. On the southwest side are a few isolated rocks, one of them about 50 feet in diameter and 25 or 30 feet high. The south and west sides rise precipitously from the water while the north and east slope less steeply and have pockets of soil (highly impregnated with guano) in which grow small patches of *Portulaca* and *Boerhaavia*, the only species of plants on the island. Some of the north terraces are of fair size, - five to six feet wide and 15 to 40 feet long. We landed on a small sand pocket on the north west side.

Animals:- Small dark green lizards and banded black and pale greenish-white water snakes, both fairly numerous.

Small black Agromyzid fly the dominant insect, frequenting both *Portulaca* and *Boerhaavia* plants. Small fuscous ants and small Phorid flies under dead bird. Hippoboscids about boobies and their nests.

Returned to schooner at 12:40 and proceeded to Latei Tonga where we anchored to W.N.W. (of S. point) at 1:30.

Roll 65:4. Latei Tonga looking E.S.E. (11542)

Latei Tonga is very similar in formation to Latei Viti, being of jagged

LATEI VITI

(Original Sketch)




Approx. Scale of Yards.

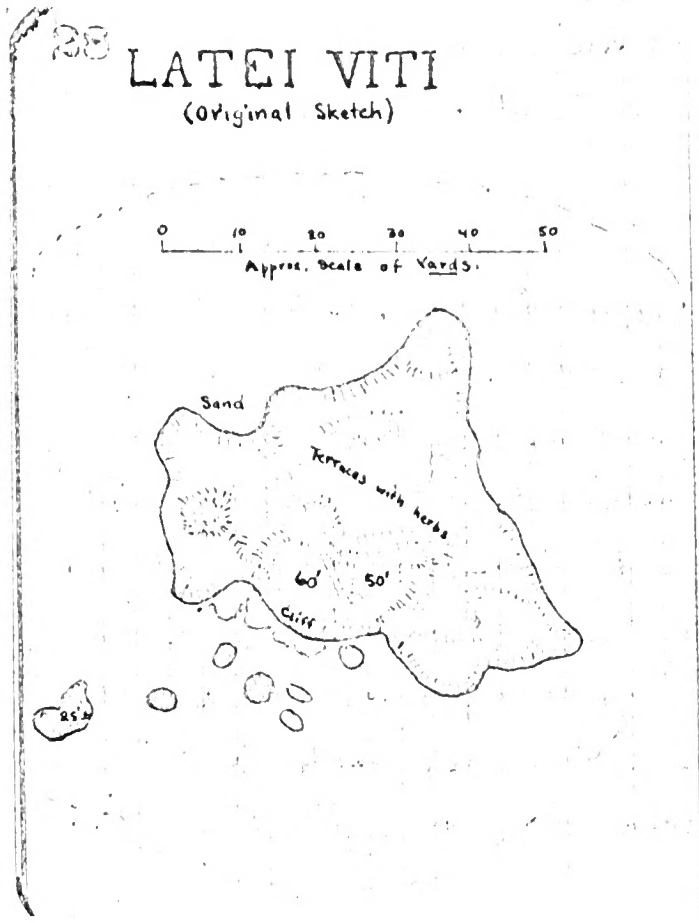
38

LATEI VITI

(Original Sketch)



Approx. Scale of Yards.



LATEI TONGA

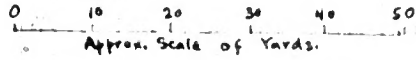
(Original Sketch.)



Approx. Scale of Yards

LATEI TONGA

(Original Sketch.)

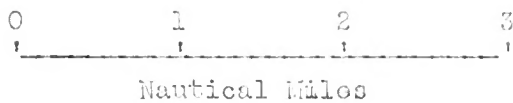


Approx. Scale of Yards.



REID REEF

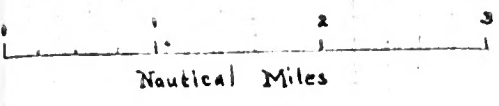
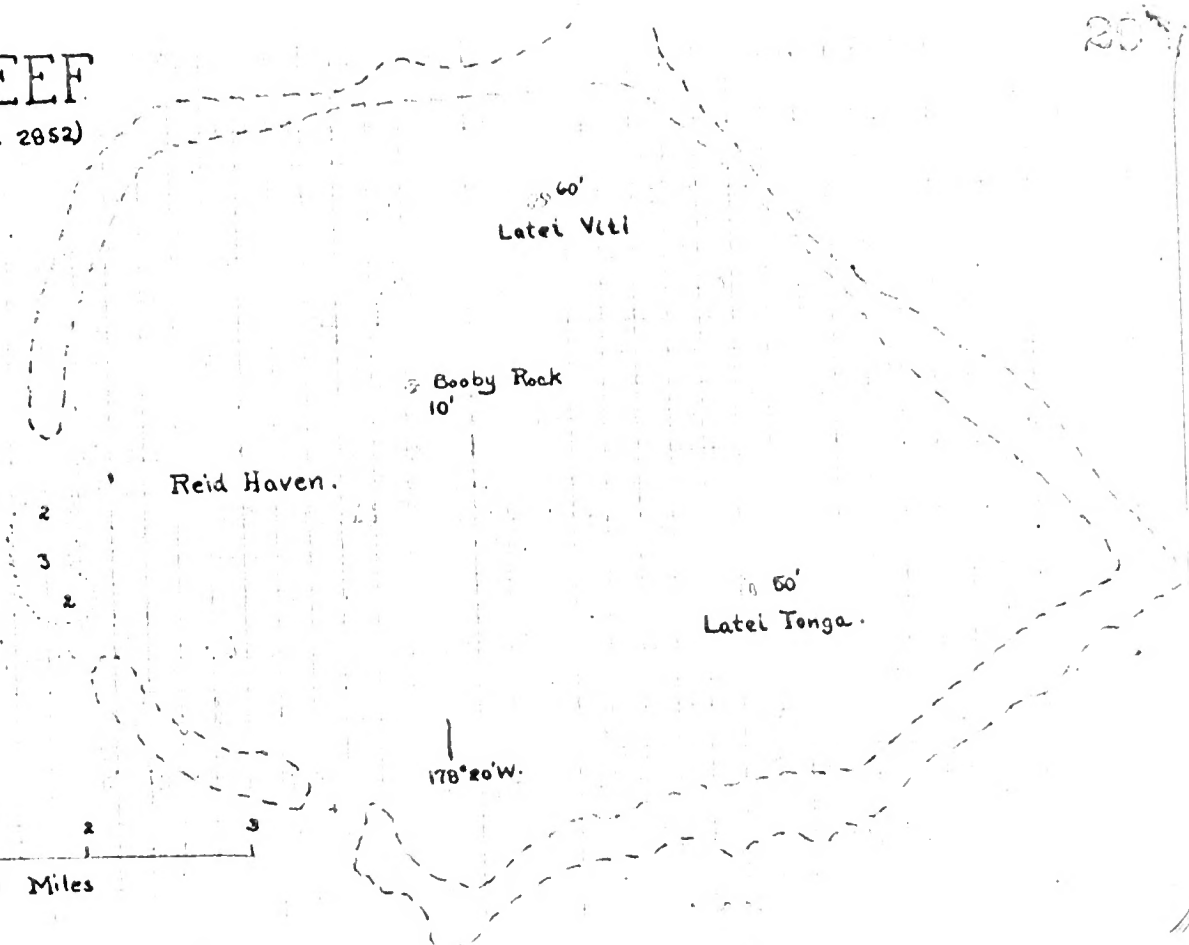
(Enlarged from H. O. 2852)



20

REID REEF
(Enlarged from H.O. 2852)

17°54'



limestone, sub-elliptical in shape about 60 yards long by 30 or 35 yards wide at the widest part, and 50 feet high at S. W. end. The north end is low and rather flat with fair size patches of Portulaca, Sesuvium, mat grass and Boerhaavia. In fact small patches of these four plants are to be found in nearly every part of the island, even in pockets on the S.W. cliff face. The Sesuvium grows near the edge while the Portulaca and Boerhaavia is plentiful higher up.

Both boobies and terns nesting, with four eggs to half grown chicks.

Water snakes, lizards and red legged hermit crabs.

Ants, Dermestes vulpinus (?) and a small black beetle under dead boobie.

Black Agromyzid fly and small fuscous leafhopper about Portulaca, Boerhaavia and Sesuvium. Also a green crane fly about the rocks and Sesuvium.

Fuscous and red brown ants, pale mites and two species of weevils, one gray and one smaller and browner about Portulaca roots.

Small brown and white, ^{and} smaller yellowish gray microlepeplopteras on rock faces. Boobie hippobosid.

Picked up a few Cowries in pools and under ledges on the reef which surrounds the islet. This also had the mottled green back crab, blue starfish, and other sea forms on it.

Returned to the schooner at 4:45 and remained anchored for night.

Sunday, September 7, 1924.

Anchored all day off Latei Tonga. Spent the day on enlarging outline sketch maps of the next four or five islands and writing several pages of preliminary report.

Somewhat overcast during day with shower in evening.

Monday, September 8, 1924.

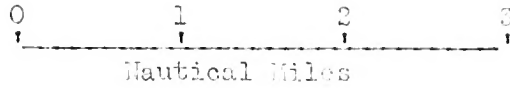
Underway at 5:30 A.M. for Yaroua Island.

Spent early morning computing and typing off a tide table for the Lau

YAROUA ISLAND

and Nearby Reefs

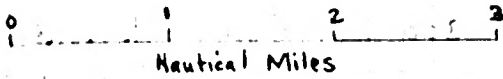
(From H. O. Chart 2852)



YAROUA I

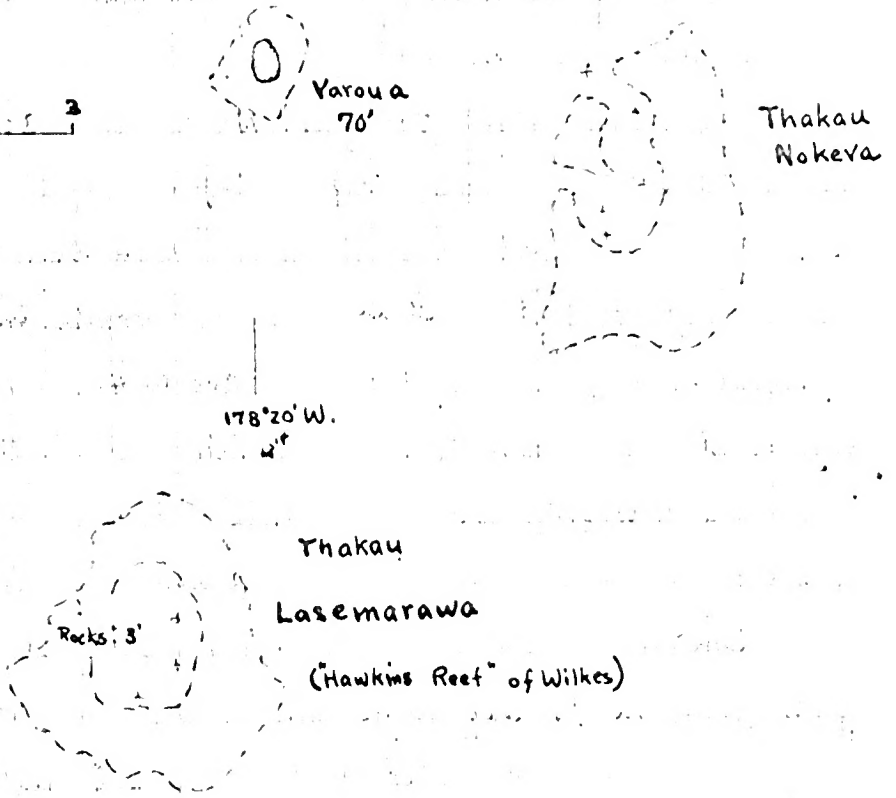
and nearby reefs

(From H.O. Chart 2852)



S. 17°45'

178°20' W.



33

islands for the balance of September and October.

Off Yaroua at 9:30. Ran along east side and around north end looking for suitable landing place. Landing would be possible at high tide on the N. W. point, but the tide being low and the wind from the N. W., we did not stop.

Yaroua is about 500 yards north and south and 500 east and west. It is surrounded by a broad, steeply sloping sand beach. The interior is thickly covered with coconut palms and beach trees, the total height being about 70 feet. It is smoothly ovate in outline, surrounded by a fringing reef which lies from 200 to 400 yards off shore. This makes its total length about $3/4$ mile and width of about $1/2$ mile.


On the N. W. point are a few native houses which were occupied; a few natives being seen on the beach and nearby. No canoes on the beach.

Continued our course to Katafanga. We entered the lagoon not by the break in the reef indicated on the chart (No. 2852) as being the entrance for small craft, but by the next break west which is directly north of the N. E. point of the island, as indicated on my sketch. Anchored off S. E. point at 12:30 P.M.

The island is partly volcanic and partly of elevated limestone. The southern $2/3$ is of volcanic origin, thickly covered with coconut palms, beneath which is grass, woods, and scattered scrub (very little of the latter). In this portion there are two rounded hills each about 180 feet high. Just north of the summit of the second hill a transition area begins in which the smooth grassy slopes has limestone boulders of various sizes up to 25 or 30 feet in diameter scattered through it. The larger of these support a stand of low-land trees. To the north stretches a section of typical limestone "badlands" with dense forest and scattered patches of coconut palms. A sand beach, underlain or supplanted by slab sandstone on the east, surrounds the volcanic portion while the northern beach is rough limestone undercut ledge.

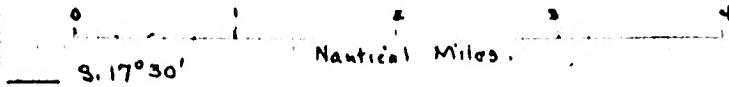
KATAFANGA ISLAND

(Enlarged From H. O. 2352)



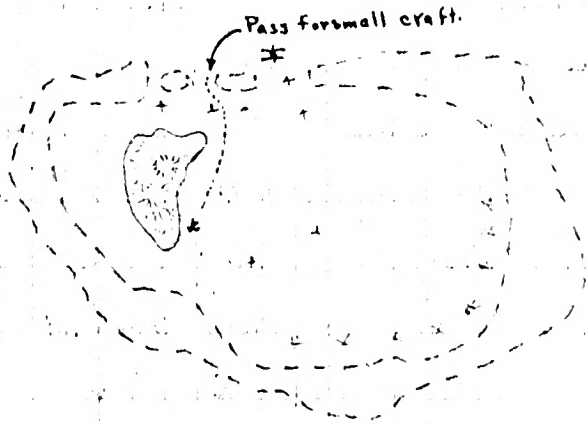
KATAFANGA I.

(Enlarged from H.O. 2852).

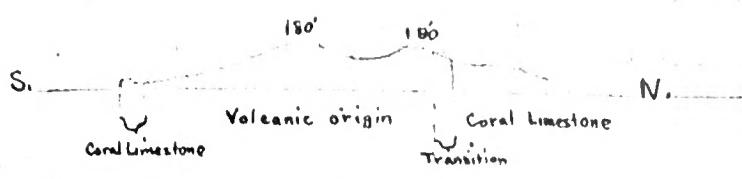


9.17°30'

Nautical Miles.



178°45'W.



Profile of Katafanga from the east.

Profile of Katafanga From the East.

Ashore at 12:45 and met the owner of the island, Mr. T.O.U. Stockwell. He took it up as a free hold land and has a large acreage of coconuts producing about 70 tons of copra a year. He and his Tongan wife and little girl occupy a very comfortable wooden house. The six workmen have a house a few hundred feet nearer the S.E. end.

The coconut palms looked healthy except for some of the leaves which were badly infected with what Mr. Stockwell called "leaf miners." They were also badly eaten by the walking stick (Phasnid).

Mr. Stockwell said that some little damage had been done to the palms by a violent hurricane of March 15, 1923. He also said that he had known hurricanes in Lau as late as April 13.

The mosquitoes were very troublesome. The wind, however, was light and from the N. W. blowing them over from the moist N. end. Mr. Stockwell said that they were not generally so bad.

Both the shiny black and the dull fuscous stink bugs very abundant. The latter being in clusters on the papaya leaf stalks (petioles).

In the grassy area the large grasshopper very abundant.

Spent most of afternoon exploring the north limestone end. Insects were very abundant and a number of landshells (all small) seen. Several species of butterflies, one of two species not previously seen in Lau. The large gray noctuid moth with pink hind wings marked with black fairly common, but unable to catch one.

Scared up a wild (?) chicken patterned like a jungle fowl. Mr. Stockwell lets them run wild, occasionally adding a rooster.

Came out on N.W. sand beach which extends to within 200 yards of the N.W. point. The north end is all undercut shelf with a few small patches of beach.

Came upon a small one of the large red-brown "coconut" crabs.

Recrossed the limestone area by another trail and traversed the length of the well kept coconut groves and cultivated areas to the south point, where there is another small area of limestone.

Had a 'welcome bath in a real bathtub and excellent supper and evening with Mr. Stockwell. He had only just returned from America, and had stopped at the Bishop Museum when in Honolulu on his way south in August. He says that we are the first non-official callers since the visit of Von Luckner in the German raider.

Tuesday, September 9, 1924.

Ashore at 6:30 and further collected in the north limestone area. When the tide became low walked around the north undercut shelf and beach.

Collected a few small landshells on the leaves of shrubs and trunks of small trees. The plain greenish gray shells on rock faces.

Reddish-brown, purplish and cream white land crabs and red legged hermit crabs very abundant in limestone areas.

Along the north face the white butterfly with black (and brown) and yellowish marking very abundant. Its caterpillars feed on plant No. 537.

Saw a flock of 21 "flying foxes", (large fruit bats).

Tournefortia blossoms with swarms of the black, white spotted butterflies about them.

Roll 66:1. A cluster of the black, white spotted butterflies about a (11545) Tournefortia blossom.

Down the east side of the abrupt transition between the limestone and volcanic portions. Waded out on the reef and took:-

Roll 65: 2 and 6. The transition between limestone and volcanic portions of the island at the beach, looking west. (11544)

The limestone area characterized by an abrupt, rough, wooded cliff, with a rough limestone beach or undercut shelf.

The volcanic slope is more gentle, without trees, covered with coconut palms, grass and weeds or with bare areas, and sand beach.

Took a sample from a rocky outcrop in the volcanic area.

Saw a light gray skink, rare, while the greenish one is common. Caught large longicorn coloptera in dead leaves.

Returned to Mr. Stockwell's house for lunch.

Roll 66: 2. Mr. and Mrs. Stockwell and child on front steps. (11546)

Mr. Stockwell said Prof. Mann of Harvard had collected insects in Lau, at Lakenba in 1917.


On board at 12:30 and underway for Vekai. Ashore at 2:05, having to row over a mile and landing on the rough precipitous west face at 2:45.

The west face is a sheer drop up to 50 feet high except toward south end, where we landed. It is about 200 to 220 yards long with a small rock near its middle and another at the south end. The east side has an arm extending S.W. from the N. end with two rocks off the S.E. end. The east side of the main arm is scalloped into three small bays, two of which have small sand beaches. The slope is gradual and running up from each of the bays is a narrow depression. These and the adjoining slopes are choked with stunted trees, Tournefortia (1), Hernandia peltata (dominant), the beach tree with small orange fruit, eaten by pigeons, and a tree with leaves like those of an orange, neither in fruit or flower. None of them are more than 6 feet tall and most less than 6. Other vegetation included:- the white flowered Iyodora growing over the trees and rocks; the purple spiked shrub (No. 538); beach legume with leaves in 3s and pink flowers; Portulaca; and a large patch of burr grass at head of north cove.

As we spent but 25 minutes on the island had time but to sweep a few of

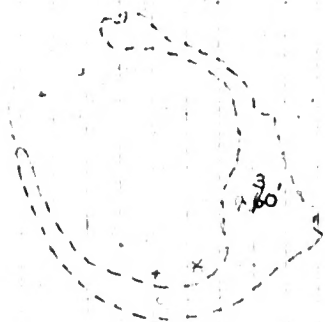

VEKAI ISLAND

(Enlarged From H. O. 2852)



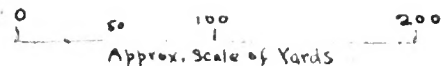
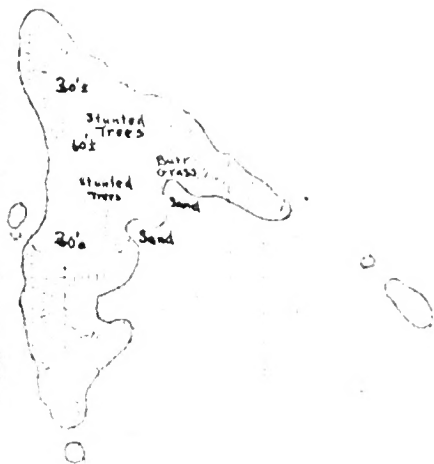
VEKAI I.

(Enlarged from H.O. 2852)



817'34"

H. O. 2852



(Original Sketch)
E. H. B. Jr.

the plants for insects. Among the more conspicuous noted:-the white butterfly with black and yellow markings; small yellow flies (very abundant); small black flies; small green dolichopodid flies; small fuscous ants; a grayish leafhoppers; a small gray beetle (weevil) etc.

This island is especially interesting because it forms a transition between the nearly bare rocks like Latei Viti, Latei Tonga, and Bacon Island and the small islets like Vanua Masi on which trees have become well established, dirt and sand accumulated and coconut palms taken root. Wish I could have been on it longer. Saw no lizards or snakes, but the former or both may occur. The surface was rough and the trees formed such a dense shrub-like covering that one could neither get about readily nor see far on the surface.

Returned to the schooner after another mile pull in a choppy sea at 4 P. M.

Down along the west side of Tuvuthá, which lies directly south of Vokai, about 5 1/2 miles distant and anchored at 5:30 in the curve of the reef near the south end, in 13 fathoms.

Tuvuthá is the highest elevated coral limestone island I have yet seen in Lau. The mountains rise rather steeply, in places in sheer cliffs up to 800 feet. There are three such masses. The peak at the north is the highest and most conspicuous, with an elevation reported to be 800 feet. Near the middle of the west side is a high ridge nearly as high (50 to 100 feet lower) but of greater bulk. Just south of this there is a pass. The south end again is high, about the same elevation as the central part (700 to 750 feet), but of even greater mass.. The slopes of the southern peak, and to a less conspicuous degree the other two, rise in terrace-like steps. Along the beach fronts a low ridge 100 to 150 feet high rises steeply from the undercut shell. There are a few small sand beaches along this side, backed by little patches of coconut palms. The slopes, except the bare cliffs, are heavily wooded and

211
look rough and jagged.

The village is situated on one of the larger sand beaches about two-thirds of the way down the west side. Behind it is quite a patch of coconuts and an even larger grove is located on the south end which is lower than the rest of the ridge.

There is deep water close up to the west reef. A small passage about a mile above the village admits row boats at all tides. Boats can pass over the reef opposite the anchorage in smooth weather and half tide or more.

Wednesday, September 10, 1924.

Tuvutha - Interior

Ashore at 6:40, crossing the reef opposite (E. of) the anchorage, where there is water enough in smooth weather to allow small boats above half tide. Noted that the islet off the south point must be very thin as the rising sun shone through it in three places. Landed at the village.


Tinoa village is the only one on this large island. It consists of about 18 native huts facing a small sand beach which is slowly being eroded away. The population is 60. Met the chief and the missionary, neither of whom, nor anyone else, could speak English.

A trail, - the only one on the island, the Chief informed us, - leads up the steep limestone face behind the village, over one or two small palis and into the interior through a pass just south of the center west side peak. Several small groves of coconuts and much timber along the way. The slopes covered by luxuriant forests, huge lehua (*Metrosideros polymorpha*) trees in full blossom being conspicuous. Small landshells very abundant on the leaves of shrubs and small trees along the way. Insects: collecting the best for some time. Caught several of the large blue-green Phycogonoid weevils and quantities of the gray ones on leaves. Leafhoppers, wasps, flies, moths, butterflies, grasshoppers etc. abundant. Saw two of the large gray and pink noctuids.

The interior was a great surprise. The high limestone ridges, which

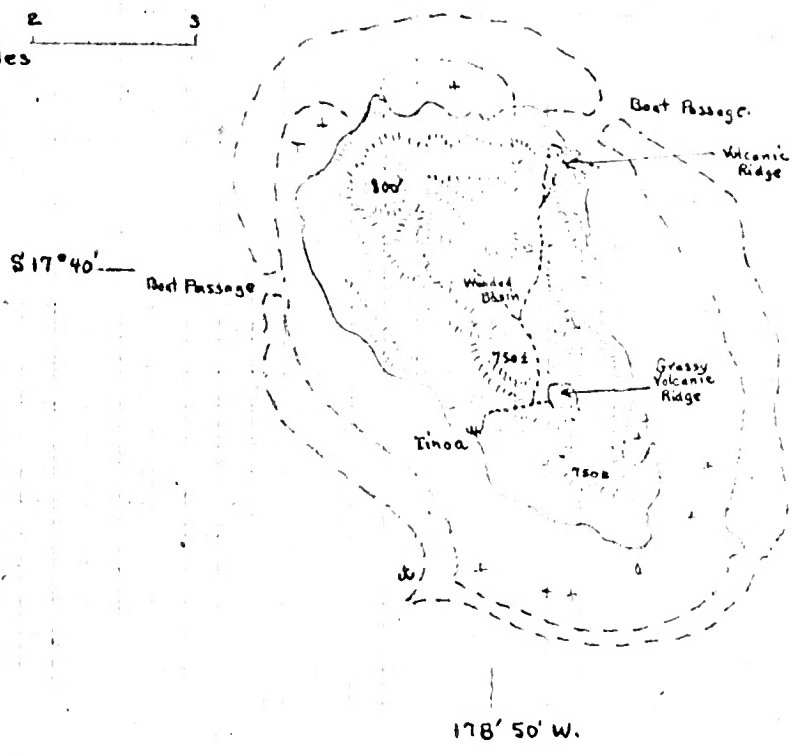
TUVUTHA ISLAND

(Enlarged From H. O. 2852)



TUVUTHA I.

(Enlarged from H.O. 2852).



surround the island on all sides, are just a shell which enclose two large basins, separated by a low ridge at about the middle. The northern area is typical wooded basin with numerous clumps of coconut palms and some little area which has been cleared for cultivation. The southern basin, however, is mostly filled by a high ridge of volcanic origin, covered with the typical growth of grass, ferns, weeds, Pandanus, Casuarina, scattered scrub, lavender orchids, etc. as if a portion of Lakemba or Motho had been dropped down in the basin. The ridge, judging by the surrounding limestone ridges, rises to about 500 feet elevation or a little less. From its summit one can see over the low places in the limestone enclosing wall, but the 750 feet peaks rise well above it. A narrow zone of coconuts, bananas, papayas and cultivated patches containing taro, sweet potatoes, manioc etc. fringes this ridge.

Judging by the number of coconut palms and the area suitable for cultivation the island should be able to support a population 10 times what it has.

Near the S.W. end of the volcanic ridge found a house site on top of the ridge, lined with stones, 25 x 20 feet. Near it are a number of bread-fruit trees in a small coconut grove.

Lowest places in enclosing ridge is at S.E. end.

Coconut leaves badly eaten by phasnids and attacked by the same "leaf miner" (?) as those on Katafanga.

Small patch of low bamboo on E. side volcanic ridge. Also much plume grass, which is scarce on west side.

Milk weed and monarch butterflies in east side hollow.

Found a small white dipteros maggot in papaya.

A faint trail runs N.W.E. into the northern basin, the main trail entering from the S.W. through a small pass.

Extensive groves of coconuts. Found some women drying copra. The main trail divides, one branch running to some cultivated areas at the south foot of the N.W. peak, the other to the N.E. end of the island.


Cordyline terminalis with a mass of fragrant lavender to purple flowers (also some with bunches of green and red berries). Black bees abundant about the flowers. Numerous small Vanessa butterflies in a sweet potato patch. Several recent clearings in which caught some small and two moderately large beetles by whacking the dead leaves.

Climbed to summit of a small peak just south of the sharp conical peak at the N.E. corner. From here quite a bit of the north forested basin could be seen. The pilot book speaks of there being lakes in the interior, but saw no sign of any and the natives know of none. The basin (where not cleared for cultivation or in coconut palms) is densely wooded, some of the trees reaching considerable size.

The black bees also numerous about Lohua blossoms, these trees being numerous and brilliant with red blossoms.

Native called No. 544 "sanga vaturou", but wasn't sure of it.

Returned to the pass above the village and collected along the depressions behind one of the terrace-like cliffs, on the west side, which was valley-like and filled with coconut palms and scrub.



Semi-diagrammatic section across Turutha. (Heights exaggerated) South half.

Semi-diagrammatic Section Across Turutha. (Heights exaggerated).

South Half.

Collected several long-winged white leafhoppers speckled with brown, on banana leaves.

Found some children on the cliff gathering brown roots about the size and

shape of large sweet potatoes. They grow wild and are called lau lava.

Landshells are called vivili.

Returned to village and collected a few house flies. They are of the narrow fronted male variety. Also found two small blackish brown beetles in debris or sand.

Mr. Bock furnished a pigeon fly, a baby walking stick, and a flat brown landshell from the island and a **Bostrichid** beetle from the hold.

Thursday, September 11, 1924.

Tuvutha, N.E. End.

Ashore at 6:45. Near the village a stream of fresh water issues from a small cave in the limestone ridge, flowing into two little pools, the first used for drinking and the second for bathing.

Up the steep ridge trail to north basin.

Caught male and female walking sticks (Phasids), the small male hanging, characteristically, to the back of the larger female. Both have small pinkish wings.

Ate the kernel of a *Barringtonia edulis* fruit, finding it very palatable, flavor much resembling that of a chestnut.

Small landshells very abundant; among them a single specimen of a different type, on a leaf, conic and about $1\frac{1}{4}$ " high.

The heavy set fuscous leafhopper, which is brown beneath, hangs at rest on a leaf with wings outspread like those of a moth in flight. Wingless black stinking roach and greenish jumping beetle under bark of a fallen tree. Slender gray and brown millipeds and red ants under bark of another dead tree.

Saw a moderately small gray jumping spider eating (or sucking) one of the moderate size cream and gold moths.

Crossed the north basin to N.E. end on the trail and continued on it along the steep face of the limestone ridge to the N.E. beach. Here is situated another grassy volcanic ridge, about $1\frac{1}{4}$ or $3\frac{1}{8}$ mile long, 200 yards wide and

150 to 200 feet high. It lies along the beach and is separated from the limestone ridge by a depression and low ridge. Several small patches of coconuts, cultivated plots, and breadfruit trees near by. Small sand beach opposite the boat passage through the reef.

The ridge is covered with a small grove of Casuarina trees and the usual grass, weeds, ferns, Pandanus, and scrub, - principally low rova. Collected a rock sample from outcrop.

Roll 66:3. (11547) Looking west from the top of the volcanic ridge across wooded depression and low ridge to N.E. limestone cliff. The grass in the foreground is not quite typical as it has recently been burned off.

Numerous beetles of various species on the trunk and dry leaves of a fallen breadfruit tree. Large bluish Stratiomyid flies also about the trunk.

Caught some small brown and white moths at rest on the tips of their wings on a milo leaf. The wings were folded back along body and the body and legs were high in the air.

This bay with its groves of coconuts etc., looks like an old village site (although the natives say there has been no village there.) In the midst of the cultivated patches are two small native huts, one in good condition and partly filled with yams.

While eating lunch near the beach, a canoe landed there containing a man and two boys.

Landshells were in the lowland on milo leaves etc. and even found them on coconut palms.

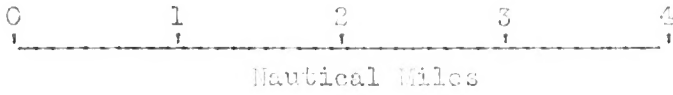
Returned over the same trail, up the cliff and across N. basin. Met Mr. Beck here. He had found a cave containing some bone fragments. The only pieces worth saving was a lower jaw.

Caught another male and female Phasnid. Mr. Beck also caught a female.

The low running herb with white flowers, orange fruit and violet-like leaf locally common here.

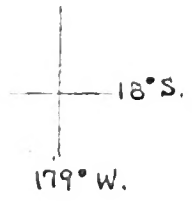
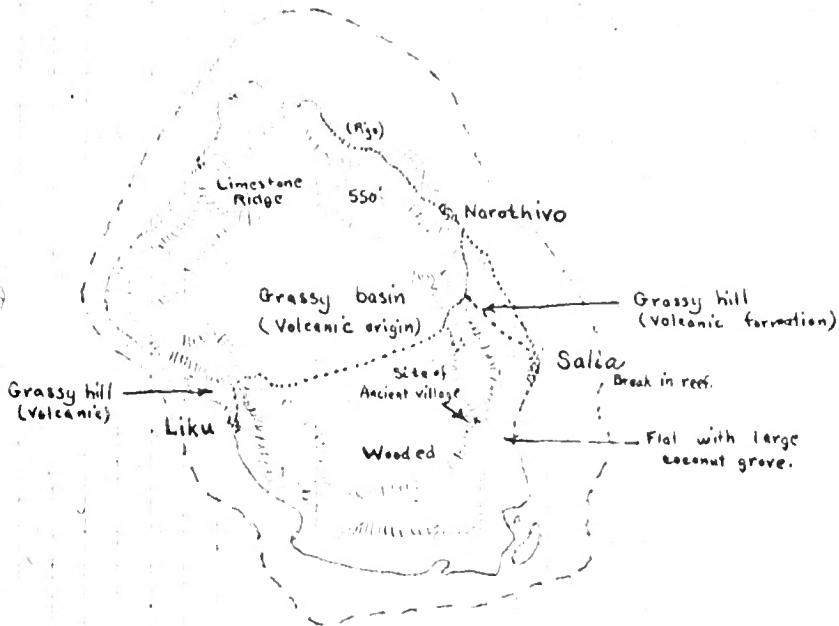

NAIAU ISLAND

(Enlarged From H. O. 2852)



NAIAU I.

(Enlarged from H.O. 2852)



It is undoubtedly of volcanic material. There is no water inside. A good trail leads across the basin up the opposite (W.) slope, through a gap and down another volcanic grass covered slope to the village of Lika, which is located on the beach near the middle of the S.W. side. The village has about 20 native houses and a population of about 60 ±. The inside of the enclosing shell of limestone, like its outside, is heavily wooded. Here and there on the transitional zone between the grassy basin and the limestone slope are small groves of coconut palms and cultivated patches of yams, sweet potatoes, manioc, bananas, etc.

The collecting in the grassy basin was fair, but on the limestone slopes it was excellent. Here, for the first time in Lau, I found large landshells. Butterflies numerous including the swallowtail and Monarch. The large greenish weevil and several other beetles numerous. Leafhoppers, grasshoppers, wasps, bees and flies in great number and variety. Both the large dark olive gray and larger fuscous and yellow spiders present.

The natives report numbers of snakes, both gray and black, but saw none of either. Small greenish lizards plentiful.

Landing is so bad on the rough fringing reef at Lika that the natives have to carry all their copra etc. across the central basin to Salia.

Made the acquaintance of a very intelligent part Tongan boy, who speaks fair English and has had much experience in trading in Lau. Hearing that two white men (Mr. Bock and myself) had gone up into the bush he followed us and gave us much valuable help and information. His name is William Waingingolo [he spells it Wainigolo] and his home is in Lomaloma.

William took me up a steep trail to Muireirei ("the lookout") where, at the time of the former wars between the Viti people of Lau and the Tongan invaders, there was an ancient village (now called Koro Patua "(olden village)"). He pointed out the high pinnacle on which a man always sat

on guard, ready to blow a warning conch at the approach of danger. The village site is on the edge of a 300 or 400 foot cliff which overlooks the S.E. flat covered with coconut palms. The site is a small scale reproduction of the "pali".

The following are the present degrees of native authority according to William:-

- Turanga ni Koro - chief of the village
- Buli ni Tikina - chief of the island
- Roko tui - high chief of the province.

Took refuge from a heavy squall of rain in a small hut half full of large yams. Although it rained hard and the roof was only made of plaited coconut leaves, not a drop came through.

Returned to the schooner down the trail from the Basin to Harothivo and back around the N. E. point to the sand beach landing.

Saturday, September 13, 1924.

Vanua Vatu.

Landed at Vanua Vatu, after a rough night at sea, at 6:45. The village, called Raira, is a large one, situated on a sand beach on the N.E. corner. It has a population of about 300. The houses are nicely laid out in rows with breadfruit trees and flowering plants, such as Hibiscus, Plumeria vicia (Crinum asiaticum), etc. between. On the slope behind the village is quite a grove of coconut palms.


A passage through the outer reef admits small boats into a small lagoon, but a second reef has to be crossed in order to reach the village. This may be readily done at high water, but the reef dries at low tide.

The chief and the missionary were holding morning prayers in the thatched church when we arrived. The former lives in a frame house which was formerly a store. The latter looks the part.

After the customary formalities we ascended the grassy slope to the

VANUA VATU

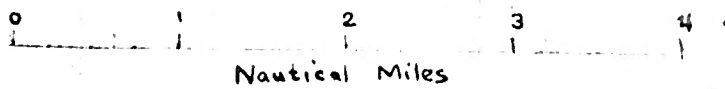
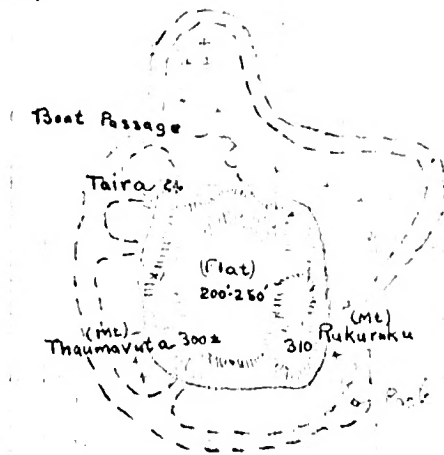
(Enlarged From H. O. 2852)



VANUA VATU

(Enlarged from H.O. 2852)

Elev. 310'.



S. 18° 25'
179° 20' W.

interior flat, which is surrounded by low limestone hills. These rise not over 100 feet above the central plateau which is covered with grass, scrub, woods, Pandanus, ferns, etc. Around the grassy area is a transitional zone which, while still covered by ferns and grass supports small trees and numerous groves of coconuts. The forests on the limestone slopes are not as thick as usual, but the slopes are quite up to form in roughness of surface.

Large areas have been cleared and the little pockets of soil between the rough limestone rocks are planted to yams, sweet potatoes, taro, bananas, papaias, etc.

The highest elevation is at the S.E. corner of the plateau, 310 feet, the hill being called Rukuruku by the natives. A more prominent hill at the S.W. corner is nearly as high and named Thaumavuta.

Insects fairly plentiful, especially the gray weevil which is very abundant, especially on the yellow flowered composite. The greenish are absent. Large fuscous and yellow spiders suck the body juices from unfortunate grasshoppers and moths which become entangled in its sticky orange colored web. Saw one large grasshopper which had just been entangled being attacked by the spider. It takes a firm hold with its mandibles across the labium. Butterflies of several spp. numerous.

Lizards abundant, both the olive and brown striped skink and an all light gray-green sp., the latter less abundant.

The natives report snakes as abundant, both black and gray species. Good country for them but saw none.

Small area of low tuft grass at S.W. end with light brown leafhoppers, black bugs, pale slender brown bugs, pictured winged flies, etc. The white butterfly with black and yellow markings plentiful in this locality.

Few mosquitoes, probably scarce because of the absence of water. Only one or two little water holes on the plateau. Houseflies are plentiful and sticky.

Roll 66:4. Looking across a portion of interior flat, Vama Vatu,
(11548) showing the grass, fern, scrub and Pandanus vegetation.

Interior of Naian like this only depressed in the form of a huge basin with much higher limestone enclosing wall. The volcanic ridge in the south basin at Tuvutha also has this type of vegetation with the addition of Plumc grass and staghorn fern.

Most of the central flat is covered with red-brown dirt in pockets between great numbers of limestone rocks, but there are also many small outcrops and rocks of a brownish rock like the samples.

(11549) Roll 66:5. Looking N.E. across part of the village of Tairá.

Numbers of black bees and a large swarm of small whitish moths about the fragrant reddish purple flowers of No. 553.

(11550) Roll 66:6. Curious carved stone head surrounding one of the rocks in the wall surrounding the church, and carved wooden steps by which one mounts the wall.

(I shifted the latter about 20 feet to get it in the picture with the idol).

Found out from a well informed native that plant specimens No. 309 = 529 is bua Fragraea berteriana. Also got names for the four plants collected on the island.

No. 534, Wa tuva = (Derris uliginosa) is a leguminos vine with small, white flowers, growing on the limestone cliffs near the sea. Its stout stems are used in weaving fish baskets and it is also used as a fish poison, just how I did'nt learn.

The wind being from the S.E. the schooner was able to anchor close up to the reef off the boat passage on the N.W. side. A ledge of 9 fathoms rapidly sank to 20 and ended in an abrupt drop to 100 fathoms, no bottom. Anchor continually dragging down the slope.

Sunday, September 14, 1924.

At Sea.

Underway at 9:45 for Thithia. Spent morning repairing chocks and

equipment and reading.

Off the S.W. end of Thithia at 2:30. Anchored off village at 4. . . and at 3 P.M. in 9 fathoms. Good landing place.

The island is mixed volcanic limestone. The interior hills which rise to an elevation of 540 feet are volcanic in origin, covered with the characteristic grass, scrub, Pandanus and Casuarina. At the S.W. are a pair of precipitous limestone hills covered with lowland forest, which stand behind the beach, out in front of the slope. They are fronted by a sand beach, and close in reef which is nearly fringing in places and just wash at half tide. The west side is low with lowland trees and groves of coconuts for a width of 1/4 to 1/2 mile, behind which rises the grassy slope. This is cut by small valley-like Lakenba. The ridge behind the two southern valleys on the west side is faced with lowland forest and may be underlain by limestone. Sand, beach. Sand flat to edge of reef.

Roll 67:1. Limestone wooded cliff and grassy slope to south of and
(11551) behind village of Tarukua, looking S.S.W. from anchorage.

Developed two rolls films in evening with very good results.

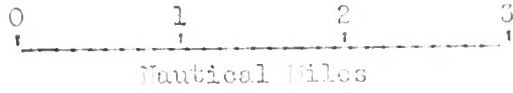
Monday, September 15, 1924. Thithia. (Around the island)

Ashore at 6:45, landing at Tarukua. The village is moderately small, situated at the N.W. corner of the island. It is, however, the shipping point for copra for the rest of the island (except with very calm weather when Lomati may be shipped from), and several galvanized iron copra sheds front the beach. There is a Chinese store. The Buli of the island also lives here.

Walked S. along a good trail down the west side. A high ridge of limestone formation rises from behind a moderately narrow beach flat covered with coconut palms and lowland trees. Tambuta is a well kept plantation belonging to the Borron Estate. Tall Bryophyllum plants in lowland field. Large fuscous cranefly in road. Also numerous cicindellids in road and not a few mosquitoes.

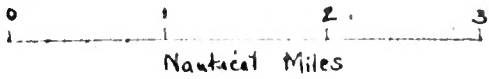
THITHIA ISLAND

(Enlarged From H.O. 2852)



THITHIA I.

(Enlarged from H.O. 2852)

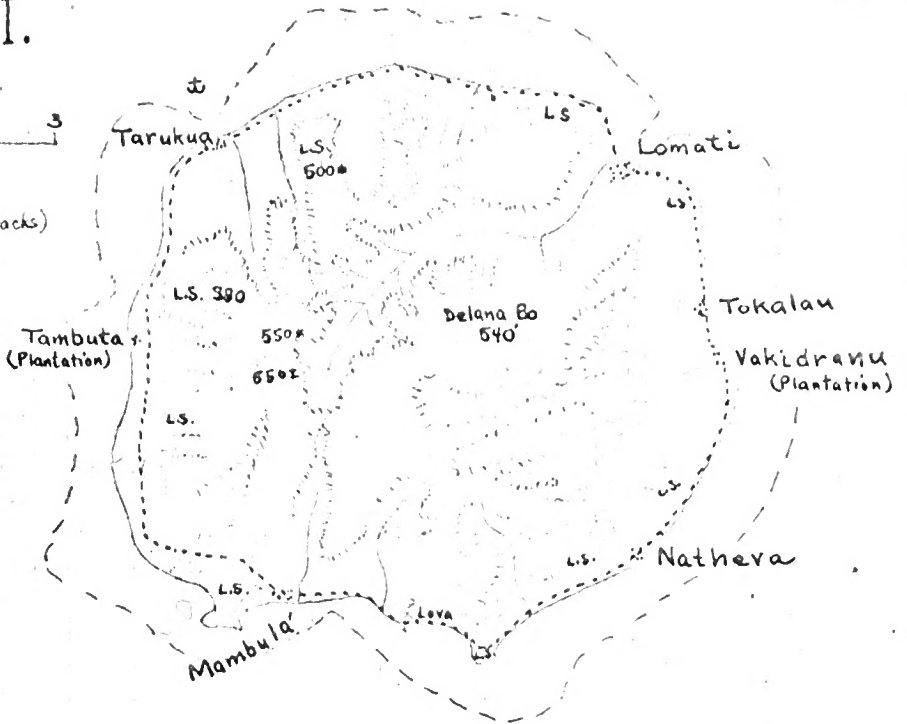


----- Trail (Interior with many tracks)

L.S. = Limestone formation

Interior grassy volcanic formation.

81745'



179° 20' W.

----- Trail (interior with many tracks)

L. S. = Limestone formation

Interior grassy volcanic formation.

Numerous breadfruit trees among coconut groves in lowland. Several small valleys, each containing a ²streamlet, run into the sloping "bush"-grass covered foothills.

About the plantation area the track is a road with very small rickshaw cart used to haul out copra. Saw a small herd of steers - used to draw the cart. An introduced, large black and white bird from India eating the coconuts.

On the way fell in with a large, imposing native, who proved to be the island chief of police on his monthly round inspecting the villages. He had been in France in the army and was well informed. Though he spoke no English, managed to obtain some little information about plant names, etc.:- Numerous ivi (Inocarpus/edulus) trees toward south end, along stream. The native name for the yellow-flowered cucumber vine (collected at Onkata) is wa wawawaso. Dralakaka or Kulokaka (Vitex trifolia) also in lowland along streams. The shrub with yellow flowers and white floral leaves is roho (pronounced woho). Large dawa trees. Large pod leguminous vine = wa thimbai se valai.

At the south west end there is another large ridge of upraised limestone, covered with trees. The trail cuts in behind this, crosses the lower spur of a grassy ridge and rises over a wooded neck connecting the southern ridge with the grassy hills to the north, descending into a broad coconut filled valley flat.

The village of Mambula is located on the edge of a long curved sand beach fronting this valley flat. It is a fairly large village with 150 people. Just west of it a limestone point with lowland forest sticks out to the north. There is a small Chinese store. Landing here is possible when the wind is from the north, but with the usual south or east wind the copra must be shipped from Tarulua. Here met the taranga ni Yoro (chief of village) and a native who speaks excellent English.

East of this Mambula flat the grassy- and beyond limestone-hills rise

sharply from the sea, pushing the trail onto a sand and coral beach. The former has a tufa and lava point with a mushroom shaped rock off the base.

Roll 37:0. Hambahá bay and mushroom rock off lava point, heading west. (11552) Beyond is the S.W. limestone ridge.

Beach with quite a growth of trees - Hernandias, Curatella, speciosa, Nidiscus filiformis, Calophyllum inophyllum, Scaevola, Portulacaria, Acacia laurifolia, etc. Coconuts behind and above.

Matheva is a smaller village nestling at the foot of a steep limestone cliff, covered with stunted scrub or bare of vegetation. Only some small boys and a little native with hair full of colwabs around. Even the Chinese store was shut. Everybody either ^{very} busy or very sleepy.

Another well cleared coconut plantation, Valandranio, is located beneath the shadow of a towering cliff of limestone, between Matheva and Tokalau and extending up into the valley. It too belongs to the Porron estate. Here found the manager of both these plantations, Mr. H. J. Brooker, an Englishman born in Auckland. He lives four months on one plantation while the copra is being cut by the Indian laborers and the next four on the other. Plenty of milk, cream, butter, fruits, vegetables and meat, fresh from the plantation. Had dinner with him and a pleasant conversation.

Yellow butterflies and various bees about the large yellow flowers of plant 558.

Tokalau village is located a little way north of the plantation at the foot of the next limestone cliff. There are 18 native houses fronting a sand beach and mud flat. The high limestone cliff continues to overhang the sand beach from here to Lonati.

Lonati village includes several shacks as well as native houses, a Chinese store and the residence of Mr. C. J. Crabbe, on both banks of a large stream between high limestone walls facing the sea. Mr. Crabbe has charge of a plantation and also is postmaster for the island and runs a small store -

for his own workmen - he says. Pleasant conversation with him learning much about the island. Moths are numerous at lights at night. We had seen at least two kinds of snakes, possibly three. The highest peak - elevation 540 feet, is called Dolana Bo.

Just beyond Lomati along the N.E. beach the limestone cliff rises abruptly from the sea, but a small sand beach remains dry at half tide. Followed the shore back to Tarukua in a heavy rain.

Mr. Beck turned over two black Lucanid beetles and three of its larvae which he found in a coconut stump.

Several caves on the island, some with bats and one with a deposit of phosphate - according to report.

Tuesday, September 16, 1924.

Central and West Thithia.

Ashore at 6:30. East along beach; up second small valley east, along stream; up grassy slope to ridge top, which I followed south to two small peaks, the highest on the island.

This central grassy area is rather poor in plants and insects. The plants include the usual "plume grass" - called "Masau" by the natives and "reed" by the whites; a low, narrow leaved grass; wiry open frond ferns; stag-horn fern reaching to about the knee; two small low ferns; open scrub in places, consisting of stunted rowa and the usual three or four shrubs and stunted plants enumerated before under "Lakomba;" here and there a Pandanus and Casuarina; local patches of the beautiful pale lavender field orchid. The insects include the large grasshopper; one or two small grasshoppers; occasional stray butterflies, mainly Monarch and Vanessa; a few small and medium size moths; red ants, smaller fuscous ants, and stray wasps; small flies - the small pictured winged sp. and a small nemocera; small leafhoppers and slender brown grass bugs; mites; and tiny spiders.

Both the N.W. peaks are as high or higher than the one to the N.E.

which has an elevation of 540 feet according to the chart; could see the horizon level with the top from the northern of the two and a shade less from the other. Should say 550 $\frac{1}{2}$ for the elevation.

The Tambuta Plantation fence comes up to the south-western of the two peaks. The natives have to keep a firebreak between the plump grass country and the fence, as they are responsible if the fence is damaged by their fires. Considerable areas of the grass land are burned off now and then for cultivation. Followed the fence line (on the firebreak) down to the lowland and returned to Tarukua to keep an appointment with Mr. Brennan. While waiting for him looked around the village.

Tarukua has a population of about 95. It is a rambling village, but clean. The buli of the island resides here with his Tongan wife. Here also is located the Thithia Provincial Hospital, on a small hill to the west of the village, in charge of a native Fijian doctor, graduate of the Suva training school.

The chief's house is decorated with white cowrie shells and the ridge pole has on one end a manikin astride its scallops, and on the other a carved fish.



Middle cone, body and arms red, the rest white.

Watched the native women mending their nets and preparing for an excursion after fish. They go in a body, about eight or ten, each carried with a net of some kind, a closely woven basket and a bite of lunch wrapped up in a coconut leaf. The majority of the nets were of good size, up to eight by ten

210
feet, or larger, mounted on two light poles at the sides, the bottom weighted and the top with hau wood floats. Some were smaller of similar style and a few were without sticks - more of the throw net type.

To Tambuta Plantation with Mr. Brodman. He is something of an amateur botanist and showed me with pride his vegetable and flower gardens, in which he was growing with much success, but with some combating of insect and fungus pests, - truck vegetables of various sorts, several species of Hibiscus, roses, fruit trees, flowering and fruit vines and shrubs, etc.

After lunching with him we walked up through the plantation where he pointed out and named several of the native and cultivated trees. He has a large acreage of coconuts and quite a number of orange trees of the kind called moli ni taiti, ("the orange from Tahiti"). Several trees of an obia ai (*Eugenia malaccensis*) called by the natives "kaavika;" they were heavy with fruit, palatable even before turning pink. A small leguminous shrub either *Cassia obtusifolia* or *C. occidentalis*, with yellow flowers and slender cylindrical pod is called Kau motho, because the leaves "go to sleep" or fold up at night. The large leaved aroid (*Alocasia indica* ?) called apé in Hawaii is here called via, with various variety names depending on section of country and mode of growth. Vutu wai (*Barringtonia ramosa*) is plentiful. The kernels are poisonous (more or less) and used to stupefy fish. They are pounded or grated up and placed in the water; the fish soon become stupefied and come to the surface. The wood of the wiriwiri tree (*Gyrocarpus jacquierei*) is exceedingly light when dry and is used for making canoe outriggers. The small black fruit of the doi (*Alphitonia excelsa*) tree is eaten by pigeons.

Returned to the landing place after gathering a few plant specimens, at 5 P.M.

Mr. Beck brought in six small brown weevils which he found on lemons, and one large white landshell, found on a shrub in one of the gulches.

Wednesday, September 17, 1924.

Mango, South and West.

Underway from Thithia at 2 A. M., arriving off Mango at 6 P.M. and anchoring at the N.W. end at 6:30.

The island is composed of volcanic grass land, surrounded by steep limestone ridges of various heights, interrupted by grassy ridges running down to the beach. Most of the shore (at least on the west side) is edged with sand or conglomerate, but north-east of the landing place is rocky undercut cliff.

Every available part of the island suitable for raising coconuts is covered with palms. They run clear to the summit of some of the grassy hills and well up on others.

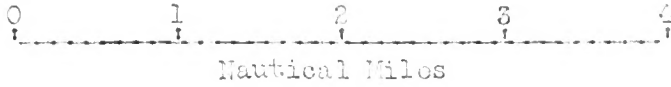
The anchorage and landing place is located at the N.W. corner of the island. Here there is a short stone pier with a small tramway leading up to copra storage and drying sheds. The latter is similar to those used in Tahiti with falt tray-cars which can be run out on rails into the sun or pushed back under a galvanized iron shed in case of rain. They run out both sides in two docks. The ducks, chickens and minah birds are allowed to run over the copra and pick up insects.

Crossed a high broad ridge on a good road to the owner's house and Indian workmen's compound. Here met Mr. James Barron Jr., the son of the owner, a very pleasant and polished young man and the bookkeeper, Mr. J. Monzies, also young and agreeable.

Learned from them that the island was used for raising cotton about the time of our civil war. That this crop was abandoned and the entire interior basin planted to sugar cane and a mill erected. Sugar did well and as much as 300 tons a year were produced but the small producers were finally driven out of business by the larger company in Suva. This crop also having been abandoned the island was purchased by Mr. James Barron and planted to coconuts. At present about 500 tons of copra is produced annually. In addition about 700 head of fino cattle are pastured on the grassy hills.

MANGO ISLAND

(Enlarged From H. O. 2852)

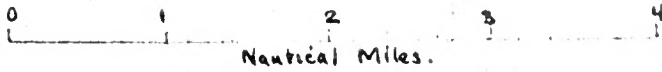
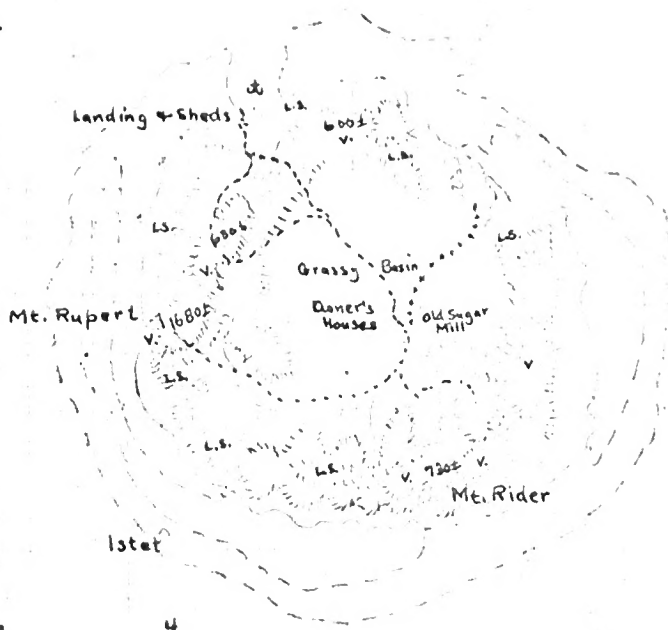


MANGO I.

(Enlarged from H.O. 2852)

S. 17° 26' —

- V = Volcanic origin
- L.S. = Coral limestone
- Roads & Superior trails
- +++++ Tram line



179° 10' W.

- V = Volcanic origin
- L.S. = Coral limestone
- - - - - Roads and superior trails
- +++++ Tram lines

Mr. Menzies had collected a few bottles at night and among them were the large orange brown sphinx and a large orange yellow noctuid (?) with black markings on the underwing, not collected by me in Lan.

Crossed the central basin to the south side and climbed the south grass covered ridge. The highest peak (which Mr. Morron says is about 750 feet high) is a grassy knob at about the middle of the south side. From its summit a splendid view of the central basin and surrounding ridges may be had. The basin is of volcanic material, grassy and a continuous area of coconut palms. Along the stream, on the slopes of a small ridge at the foot of the south ridge and on a few small knobs rising from the floor there is rather dense forest. The south ridge, of which the peak is a part, runs east and west in a chain of rounded grassy peaks. It ends to the east on the south side of a small bay, but continues around the south-west side as a lower limestone ridge. On the west it rises again in two high grassy peaks or smaller ridges, about 600 to 680 feet elevation, the slopes of which are thickly covered by coconut palms. To the east of those is a broad flat or plateau, covered with green grass and with two small lakes on its surface. It is across this that the road from the landing runs. Along the north side of the basin is another high grassy ridge 680 + feet high with scrub, coconuts and casuarinas ending in the east in a wooded limestone ridge.

The stream which drains the basin has its origin in the two high ridges at the west side. It enters the sea through the gap at the east side, emptying into a small, nearly enclosed bay. The manager's house, native huts and an old abandoned sugar mill are near the stream at about the center of the basin. Another workman's house is situated near the western ridges.

The grassy slopes of the south part are underlain by a coarse grey sandstone (?) [see sample] in which are fragments of a red brown material and also by beds of red-brown tuff (?) The hills are roared by horses, cattle and

flocks of large turkeys.

(11554)
Roll 37:5. Looking N.E. across basin toward eastern part of bay. peak.

(11553)
Roll 37:4. Looking north across basin toward grassy beach from this spot.

Worked west along the ^{south} ridge. Numbers of small leaved trees growing with casuarinas, guava, Pandanus and scrub. Cattle keep the grass short so that walking on the ridges is good. Quantities of young coconut palms about, even throughout the limestone district.

Struck a pocket in the limestone ridge, in which the leaves of shrubs and trees were covered by landshells of various species, including the large brownish-white, the flat dark brown and various shades of the small kind. Large greenish shells on the bare limestone rock. A very few smaller ones under damp sticks on the ground. No minute landshells seen.

Patches of milk weed and numerous Monarch butterflies as well as the smaller orange and black sp. and H. bolina. Saw a few swallowtail butterflies. Large red ants common.

Followed the south and south-west limestone ridges and pockets around to the high west peaks where I descended the long grassy, coconut covered slope to the sand beach and followed it north to the landing.

North of this grassy slope the wall is of steep limestone, well weeded. Above and behind this shell, the volcanic plateau is covered with coconut palms. A short leads down the limestone face to carry copra bags to the beach.

A few small limestone rocks off the S.W. and W. shore of the reef. Covered with casuarina, shrubs, vines, etc. There are numerous volcanic rocks and a ledge of lava off the N.W. point

Thursday, September 18, 1924.

George - East and North.

Ashore at 3:30 and across ridge via road and trail to central part of coconut covered basin. Small pond near native compound and some low a

covered with Lonna; collected specimens. Numerous large mango trees along the road and tracks in basin.

Followed a narrow gauge tram line which leads from the old sugar mill to a shed and wharf in the small bay at the east side. Saw some bushes of kly (Acacia freycinetia) for the first time since leaving Honolulu - at least the first time in Fiji. There used to be a residence near the bay in the sugar or cotton days and here quite a number of date palms and other imported trees are located.

The east bay is a remarkable one. The bay is between 1/2 and 5/8 mile long by 1/4 wide with a shallow entrance only about 60 feet wide. Mr. Menzies informs me that the current through this entrance attains a velocity at flood of seven knots, and is about 1/2 hour later than the tide outside. The entire rim is of wooded limestone, the stream disappearing through it. There are several small ponds of fresh water near the bay, some covered with lonna, some only temporary with the trees (not mangrove) growing in and about them. This east side is quite moist with luxuriant growth - ferns, shrubs, moss, etc.; and landshells on both rock faces and shrub leaves. Small brown conical shells on rocks in addition to the flat green ones. Waterstriders on the fresh pools. Small dragonflies as well as the larger brown, and green species. Saw some of the large gray and pink noctuid. Large brown spider on leaves. One fern abundant which I collected previously. It has a stalk about 1 to 1 1/2

meters high with a whirl of radiating fronds - palmate, one simple and two branching, total of 9. or four flat brown



Moss on coconut palm sheltered three landshells.

North of the bay is a small flat enclosed by high limestone cliffs on two sides and with bay and sea on other two; covered with brush and young coconuts.

Caught some tiny Mycetophilid flies about a leaf badly infected with galls. Took sample of latter. Collected another specimen of No. 558 in the

limestone forest, with flat green pods.

Worked west along base of limestone ridge and climbed the high coconut covered north volcanic hill. Number of trees of *Casuarina equisetifolia* (native name *Nokomoko*) on the east slope besides the usual scrub, grass, ferns, and *Pandanus*. Soil is dark brick red above purplish-red sandstone (?). To the east the limestone country is luxuriantly and densely wooded, the trees covered with vines and lianas. Many of the depressions, however, are planted to young coconuts. To the north the grassy slopes stretch to the sea, the lower part densely covered with coconut palms.

Caught a very pretty dark green sphinx moth with transparent wings. Caught a moderate size cinerous spider with legs banded yellow and black, not seen before. It was oscillating back and forth on its web as do the "daddy-long-log" spiders, and craneflies.

Traversed the length of this north highland to the N.W. Bay and collected on the west side, north of the high west hills. This is limestone country with a series of pockets - each with coconut palms. *Pi*, which has not been common on Mango, is here in fruit and flower. Watched a red-legged hermit crab climb laboriously up the stem of one, with apparently no special object in view, as when it reached the rosette of leaves it simply climbed from leaf to leaf aimlessly.

Found a second liana. The twisted trunk at its maximum was by actual measurement 49 inches in circumference, or 15 1/2 inches in diameter.

Caught a black and yellow Buprestid on a broken tree stem. The figs of *Picus* No. 570 badly infected with small white beetle grubs. Collected some for breeding and preserved a number.

Some of the streams disappear down subterranean channels in the transition zone between volcanic and limestone formation.

Call on board in evening from Mr. James Borron Jr., and Mr. Newbies. They said there were several large limestone caves on the island, some with bats.

also Manganese deposits. Ancient fortified city on one of the hills. Annual rainfall 60 inches, but so far this year there had been 40 inches.

Mr. Beck brought in a red millipod and several small beetles from a rotten log. Correia furnished two walkingsticks and a millipod, Mr. Correia two small Hippoboscoid beetles from a Kingfisher.

Friday, September 19, 1924. Kanathea Island.

Underway from Mango at 4 P.M. Off Kanathea at 6 A.M.

The island is of volcanic material, without the usual limestone cliffs, sloping up rather gradually from the beach, which is sand backed by a narrow flat. The highest peak is 830 feet, the center one of three forming a triangle at the N.W. end. The beach and lower slopes are covered with coconut palms, which run up the valleys. Above the coconut zone is grass, scrub and knots of some little extent of lowland open forest, especially capping the peaks and on the slopes of some of the valleys.


Opposite a deep indentation in the reef on the north side, a long wharf has been constructed which reached to deeper water off the mud flat and reef. Here on the beach are located copra drying and storing sheds, native houses and the manager's residence, on both sides of a small stream.

Although the manager, W. A. Smith, could not let our party shoot birds, he was quite willing to have us look over the island and himself pointed out the trails. He said the island was producing over 600 tons of copra, which he hoped would increase to 800 when the young trees came into bearing. He also had 700 head of cattle on the island, raising them for the Sura trade. Previous to the coconut groves, both cotton and sugar were successively raised.

A few "rain trees" (No. 574) in valleys. Abundance of gumwa, which is considered a bad pest. Other woods including Cassia (kau mothe) valuable because of its nitrogen fixing bacteria. Beautiful streams of clear water in every valley.

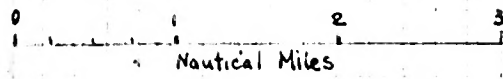
KANATHEA

(Enlarged From H. O. 2851)



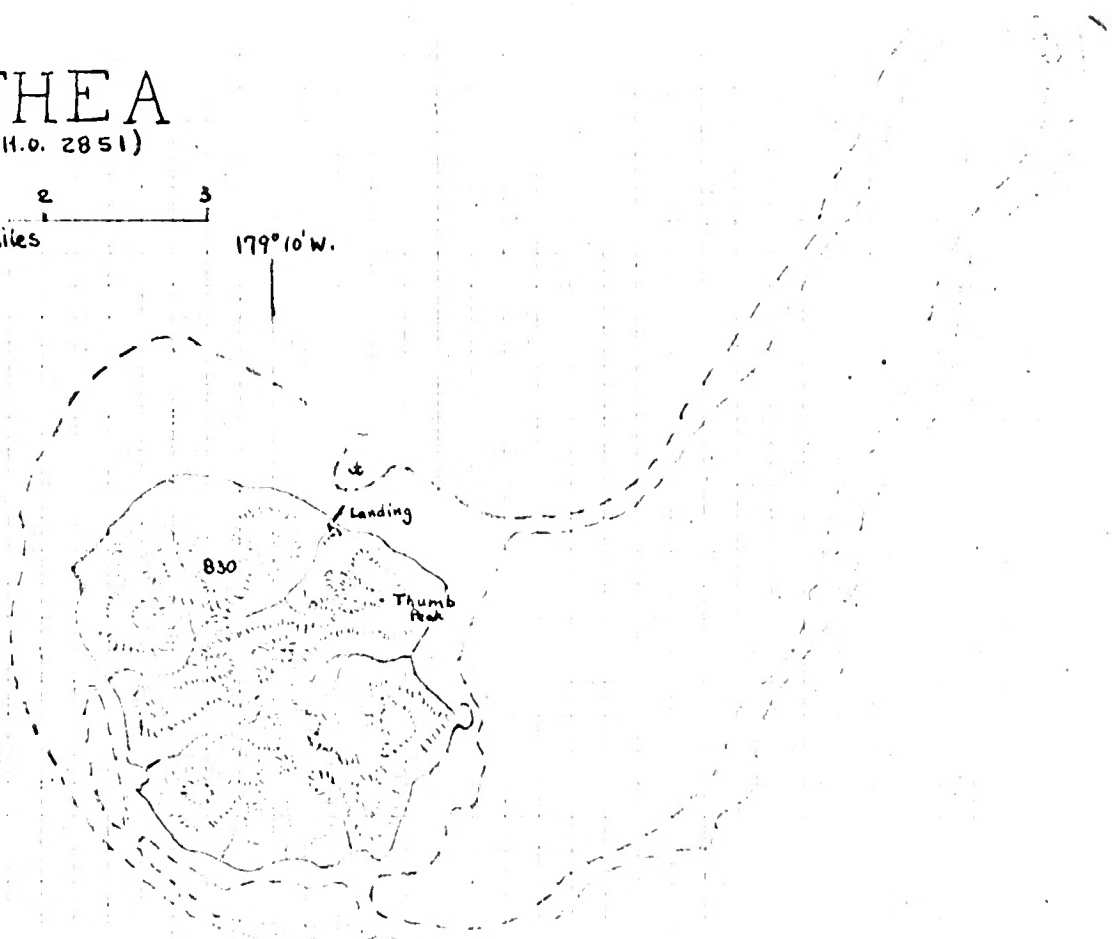
KANATHEA

(Enlarged from H.O. 2851)



179° 10' W.

S 17° 15'



The summits of most of the high hills and some of the slopes are covered with an open forest of the familiar lowland trees. Slopes are fairly steep in places with outcrops of volcanic rock and beds of pebbles (sample).

Roll 67: 5 and 6. Panarava from S.M. peak. The highest peak (130) is (11555 or 6) at the left, the "thumb" in the center background, and the S.E. peak on the right. The peak in the center foreground is at the center of the island.

Outcrops on the N.E. slope of the S.M. peak - volcanic rock containing crystals of olivine (see sample).

South side has three partly wooded ridges separated by two valleys. Portions are grassy with coconut palms. At their heads the valleys are separated by low gap ridges from the eastern and western valleys. These lower ridges are covered with grass and Panarava, but there is no ragam, "plate grass."

Several heavy showers made collecting poor. But even allowing for the dampness, insects not abundant. A few grasshoppers, butterflies, stray wasps and on Cassia occidentalis (kau moth) some small moths, dolichopodid flies, sarcophagids, and a few small wasps.

This is the first island in Lap which has had sharp rocky wooded hills of volcanic material. There is no limestone, but a few sheer cliffs are of basalt.

Swallowtail butterfly present. Found a dead adoniscus beetle in a spider web. Caught one of the moderately large lizards - purplish gray above and light yellow green below. Have seen this species on several of the islands about coconut leaves. Caught a pair of Hypolemas bolina butterflies in cop. The female "carries" the male.

An auto truck is used for carrying copra out of the larger valleys.

Climbed the grassy south slope to the "thumb" a 30 foot shaft of lava rock at the summit of a 500 ± foot peak. Sample of the basaltic material from its summit.

Found termites - all casts - in a small rotten stump near the "thumb."

Cap of open forest on ridge and higher peak behind the "Thrua."

Collected "H-bugs" (Mictis profanus var. crux Dallas) on plant No. 572.

Over gap and down north valley to pier. To protect his coconuts from possible pest introduction, Mr. Smith prohibits the bringing in of coconuts or baskets made of coconut leaves. He has the following sign posted on the wharf:-

Na mate ni niu.

Moni kila sa tabu sara ni sobu mai e na vanua'ogo no kato
so basikote e tali e na drau ni niu se so tale ga na drau
ni kau e so.

Supper and pleasant evening with Mr. Smith and Mr. Charles Hathaway of Naitamba.

Saturday, September 20, 1924.

North end Vanua Ibalavu.

Underway at 6:30 A.M. from Kanathca; through Ngillangilla passage and anchored in a deep bay on the north end of Vanua Ibalavu, just west of Blackswan point, at 7:45.

Both Ngillangilla island (510') and this peninsula are of rough elevated limestone, rising abruptly from the undercut shelf. The open forest which covers the rough slopes is far from "impenetrable," and the slopes themselves are not as rough as those of the Yangasa islets, having pockets and hill sides of occasional slight smoothness.

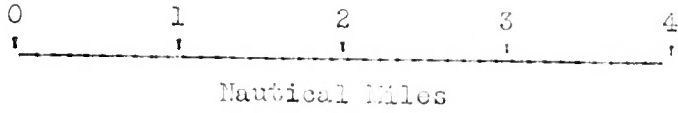
We landed at 8 A.M. in a small mangrove choked arm of the bay. Traversed a mile or so of the familiar lowland forest finding one or two new plants and quite a number of cycads. Most of these latter were one to three meters high but two had from 5 to 7 trunks growing out of old butts, 20 cm. in diameter and up to 6 or 7 m. high. Several female trees with fruit. Had previously collected foliage at Natuku so took fruit and section of stump.

Wild goat manure on cliffs and Corredia found large pair of horns which he presented to the museum.

VANUA MBALAVU

(Northern Portion)

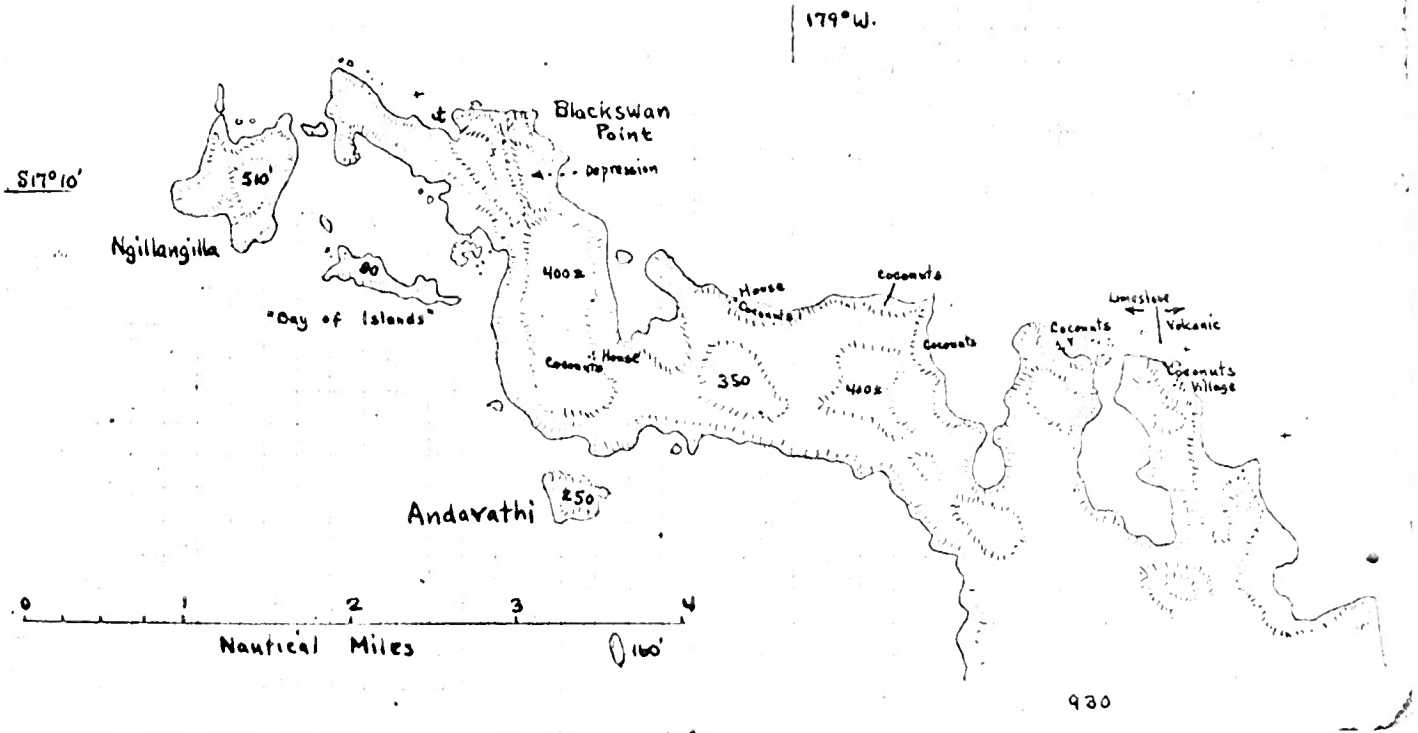
(Outline Enlarged From H. O. 2851)



VANUA MBALAVU

(Northern Portion)

(Outline enlarged from H.O. 2851)



Both the large yellow and fuscous spider and the smaller dark fuscous ("umbrella" web) spider present. Saw one of the large noctuids with gray forewings and pink and black hind wings.

Cushion moss on rhizoids of ferns and moist limestone rocks appeared the same as that on Moala high plateau. (Specimen).

The bay on the south is dotted with islets - rocky and wooded, of various sizes. One is about a mile long and 80 feet high. Another is horseshoe shaped and deeply cut by small bays. The rest are small rocks.

Collected flowers of several (5) plants previously collected.

Saw a great quantity of small beetles, brown with metallic blue elytra, in the air and on the leaves of a small tree, which they had nearly defoliated. Caught several brown and orange butterflies.

Saw Chua trees in flower.

Several large "flying fox" bats.

Mr. Beck brought in a green caterpillar and a white orchid. The latter grows and looks like the common field orchid, but the flowers are pure white instead of lavender.

Sunday, September 21, 1924.

Spent the morning packing 3 boxes of specimens, taking 7 new cyanide bottles and a new insect net, and rowing down to Ngillargilla island to map in the point and passage.

Underway at 12:30 for Ivoa, where we anchored at 1:45. Sketched in the hills of the big island (Vanua Malava) as we sailed by, and completed the outline of the Exploring groups in the afternoon.

The limestone slopes continue as far east as the east side of the eastern deep inlet. Beyond here to the S.E. the hills are grassy, of volcanic origin with some forest on the upper slopes and along the beach. The small sandy bays of the Limestone district, of which there are several support small

groves of coconuts and there are also small patches even on top of the limestone plateau.

Visited in evening by most of the younger men and two girls from the village, about two dozen in number.

Monday, September 22, 1924. Area.

Ashore at 6:45 landing at the village, which is also called Area. It is located on the S.W. end of the island and consists of about 15 native huts and three frame houses besides the church.

Made for the wooded central plateau, the lower slopes having been cleared for cultivation or coconut palms.

Collected a few landshells on the slope, and caught another of the moderate size yellow and fuscous spiders oscillating on its web. A small grove of coconut palms on the plateau explained why a good trail leads up the steep rocky slope.

The plateau is about 1/4 mile wide and 3/4 miles long, rising to a peak at the south (called Sa(n)gawela(n)gi about 500' elevation) and tapering to a knife edge on the north. It occupies the central portion of the island. There are a few small patches of bananas and areas which have been cleared for cultivation in the past, but the greater portion is covered with a moderately open stand of the usual lowland forest. Remains of an ancient stone wall would indicate that a village had once stood on part of the plateau, possibly in the early war days.

The highest point on the island, (Mt.) Salia (800'), is located toward the north end of the plateau about the middle of the island. It is a small abrupt pinnacle of limestone, wooded on the less precipitous W. slope and crowned by a few old gnarled, wind-blown casuarinas, of large girth, but small height. From its summit a good view may be had of the plateau and most of the island.

Found at least three kinds of landshells including the large brownish white species on the plateau. But also found the same three kinds clear down to within 50 feet of the sand beach, in several different types of environment; indicating that their presence does not depend on altitude.

One of the large red-brown "coconut crabs" under a rock. Red legged hermit crabs abundant.

A pool of brackish water on the east side, in which were growing several trees. Their bases spread out into proproots much like those of mangroves. It looked, from the water levels on the rock walls and tree bases, as if the water rose and fell, but certainly not from the tide, as it was several feet above sea level with a low limestone ridge, a flat with coconuts and a sand beach in between.

The east side of the plateau drops down in a steep wall to a rough flat with woods and coconut groves. In the middle of the east side is a sand beach. To the N.E. this changes to limestone cliff and undercut shelf. To the S.E. a hill of volcanic origin terminates the flat. This has a grassy top with cultivated patches and coconut groves. The sea face is a steep, in places a precipitous basalt cliff. (Sample of the rock). The rest of the island is coral limestone. On the S.E. there is another small sand flat with coconuts and cultivation - bananas, taro, papayas, manioc, breadfruit, backed by the high limestone ridge and running up gradually onto the volcanic hill.

Large black earwigs in rotten papaya. Good insect collecting on the grassy ridge:- butterflies, moths, wasps, flies, leafhoppers, and grasshoppers.

Small fresh water pools at foot of cliff further south. On them were large water striders and nearby small dragonflies. Taro grew in the surrounding moist soil. Good trail leads over south point to village. South end rough limestone with undercut shelf.

Obtained the names of peaks, islands and villages from the natives while waiting for the boat. On board at 4:30.

Mr. Bock brought the conspicuous red fruit of the plant with purple buds and long red-purple stamens, previously collected.

Caught a kingfisher Hippoboscid in evening in my hair.

Tuesday, September 23, 1924. Vanua Balava, Central.

Up anchor at 5:30 and across narrow strait to Mavana village, which nestles at the foot of Mt. Mbasanga, 930 feet high. Anchored in the bay at 6:15 and ashore at 6:45.

The village is a small one, but boasts a very superior cement church.

Over the ridge to the west of the village, following a well trod trail to a large cultivated area in a valley running well up into the mountain mass. The gardens are planted to yams, sweet potatoes, manioc, bananas, papayas, etc. and there are several small groves of coconuts, even well up on the summit of the peak. Plenty of butterflies, moths, grasshoppers, wasps and even an ant lion here, but a heavy shower put a temporary end to collecting.

A high ridge running north from the main peak is underlain by coral bedded sandstone. Took a sample from an outcrop which was nearly horizontal, dipping slightly to the N.E. on the northeast side of the ridge. Another outcrop had a more pronounced dip, of about 5°, to the N.E. The slopes were covered with a moderately thick stand of the familiar lowland trees, with ferns and piper underneath.

On the upper slopes of the main peak the forest became really luxurious with large tree ferns, some 7 to 8 meters high, with large trunks and wide spread fronds.

The summit rounded and rocky with open forest. Just east of the summit there was an outcrop of limestone. Several small clumps of coconuts near summit.


Large red ants in dead limb. A few landshells.

Worked S.E. along backbone ridge, which slopes down from the summit to

VANUA MBALAVU

(Central Portion)

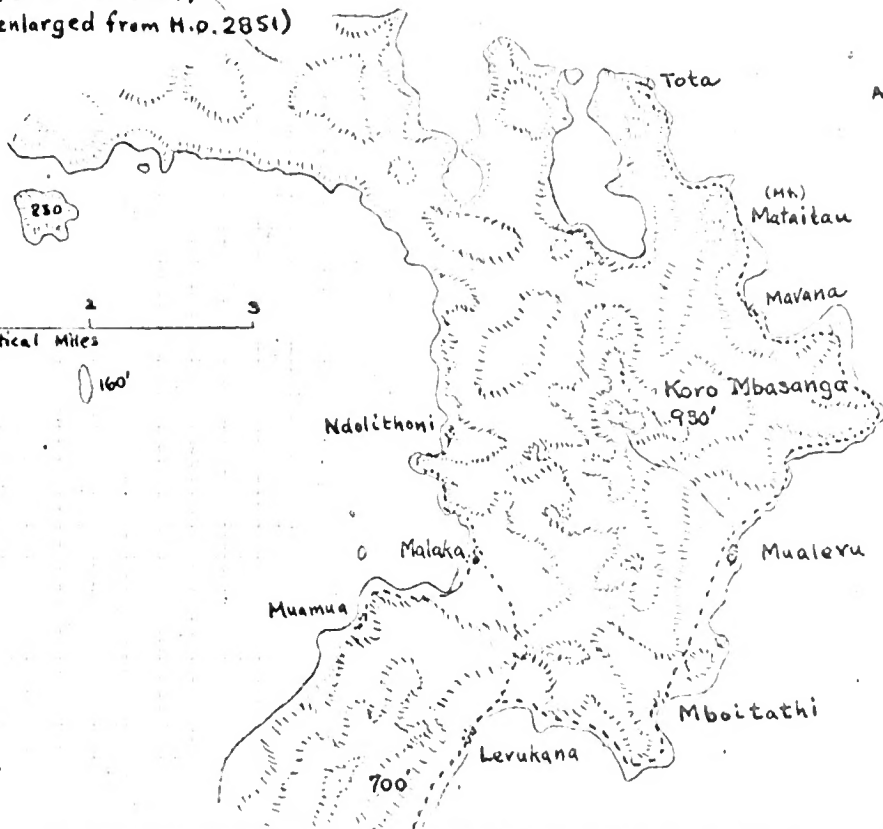
(Outline enlarged from H. O. 2591)



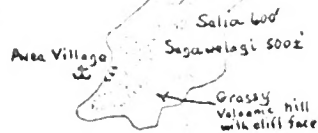
VANUA MBALAVU

(Central Portion)

(Outline enlarged from H.p. 2851)



Avea



a grassy ridge. This transition zone is densely covered with brush and small trees. Reached a spot from which could be seen both the limestone area running away to the N.W. and the grassy ridge stretching to the south. The area behind the two long (deep) bays on the north coast is all broken up into hollows and hummocks and densely forested. To the south between this range and the 700 foot hill there is a low gap with a deep bay on each side, each containing groves of coconuts. The entire ridge to the south is grassy with a few caps and beach fringe of trees, until one reaches the south end, which is again wooded, probably limestone.

Tree No. 583 is abundant in the transition zone between the grassland and forest cap.

Caught one of the large red-brown jumping spiders holding a long legged orange colored spider in its jaws. Saw a swallowtail.

A large stream (for this group) runs down the valley to the S.E. toward Mualevu village. Followed a fair trail down the valley past several small clumps of coconuts and small cleared cultivated areas. Water for the village is piped down from a small dam in the stream. Further down stream the stream is divided by a wall of loose rocks into an area planted to taro.

Mualevu village is ^alarge one with 185 inhabitants and a progressive Chinese store, but with a very delapidated church, quite in contrast to that at Mavana. The people appear industrious; the tapping of samsara (making tapa) being heard from every part of the village.

Followed an excellent track north along the shore to Mavana partly along the beach and partly through the coconut groves.

Quantity of volcanic rocks off the east point and a fish pond wall constructed there of them.

Saw a barn owl asleep in the middle of the trail. Fortunately for him and my insect net he awoke on my approach.

Wednesday, September 24, 1924.

Lomaloma and South end Vanua Ibalava.

Up anchor at 5:30 and underway for Lomaloma. Anchored there at 7:05.

The hills toward the southern end of Vanua Ibalava are grassy with summit caps and the valleys lined with trees.

Lomaloma harbor is well sheltered. It lies directly west of the rounded, coconut covered islet, Vanu Vanu. To the north are two patches of coral, ~~to the~~ to the south another and a long coral point runs west from the west point of the islet; forming a very complete breakwater around a small basin with deep water right up to the beach.

Lomaloma village has seen better days. At one time it was the business center for the copra trade of Fiji. This was about 30 to 40 years ago. At that time there were seven hotels on the beach, a wharf, numbers of white people and a constant string of large sailing vessels coming and going. Today except for being the headquarters of the resident commissioner it does not amount to much. There is one small store of the Lau Traders Ltd. The village is really two villages. The northern one is Lomaloma - the Fijian village. The southern one - a continuation of the other has a separate buli (chief) and distinct population - all Tongans; even the name is different, Sawana. Behind the town the grassy ridges rise on three sides.

The government offices are toward the north end of the village with the resident commissioner's house on a small hill behind.

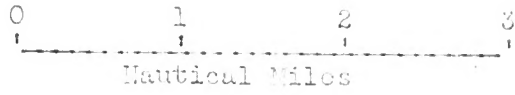
Mr. K. J. Allardyce, the resident commissioner, was out of town, but his clerk, a well educated Tongan was in the office. Dropped in to see what general information I could get on Lau. Found that they had taken a census last year (1923), but that there was no copy on file. A tremendous amount of paper work passes through the clerk's hands. He has to handle the marriage certificates, death and birth records, legal proceedings, and taxes for the whole of Lau.

Ascended the slope back of the village. It is covered with the usual

VANUA MBALAVU

(Southern Portion)

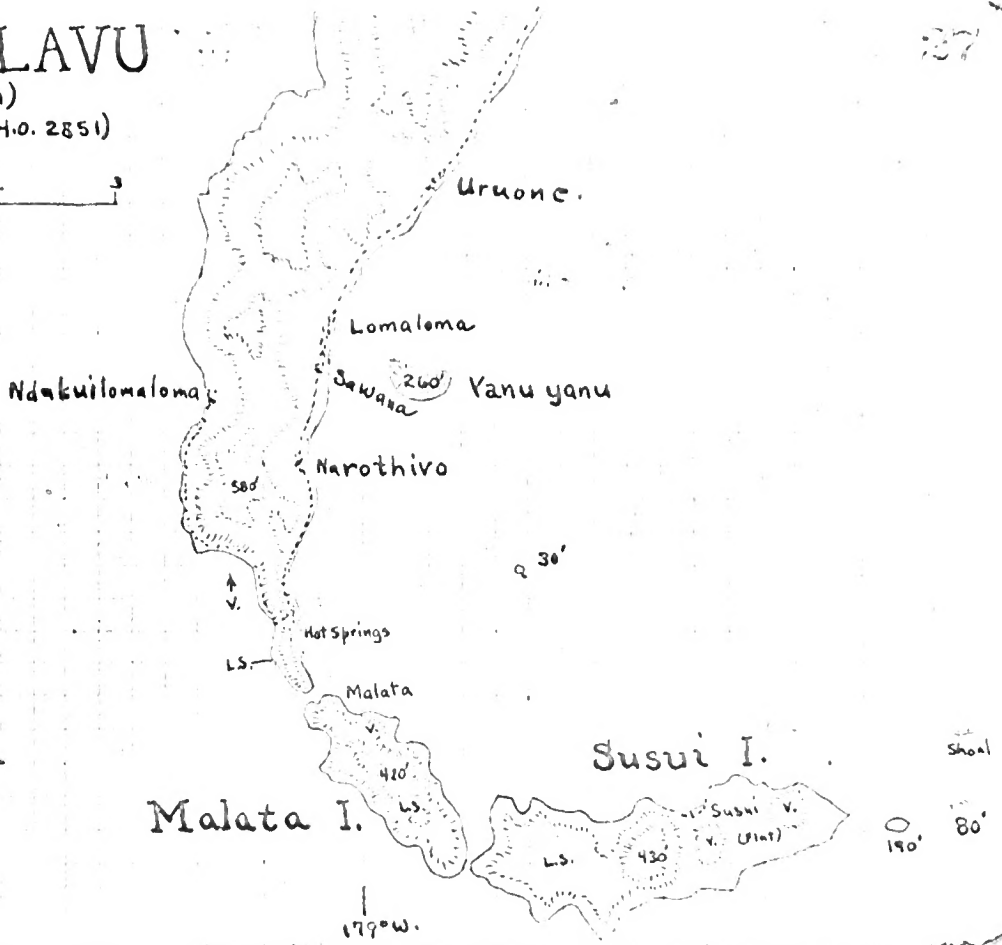

(Outline enlarged from H. O. 2851)



VANUA MBALAVU

(Southern Portion)

(Outline enlarged from H.O. 2851)



grass, ferns, scrub, lycopodium, Pandanus, casuarinas, lavender field orchid, etc., as other grassy slopes. There are large areas of plume grass. Dropped down into a pocket containing a few trees, much grass, ferns, and vines covering everything. Some small breadfruit trees and young coconut palms, and a cleared cultivated area.

Climbed to the summit, up a steep slope with bare basalt outcrops. From here a very good view could be had of the southern part of Vanua Mbalavu and the southern islands of the "Exploring" group. Filled in another portion of my sketch map.

Down a fair trail leading from a clump of coconut palms near the summit down the valley to the village. Collected a number of insect specimens.

On board schooner for the camera.

Collected specimens of dog tick from a dog at the Lau Traders store.

Roll 68:1 Lomalema District Hospital. (11557)

Roll 68:2 and 3. Panarama of Lomaloam and islands to S.E. from the ridge (1155849) N.W. of the town. District Commissioners house in the foreground. Yanu Yanu islet in center. Islands in background, left to right: Munia, Susui, Malata, and south end of Vanua Mbalavu.

Roll 68:4 Copra drying rack and typical small native hut nestling beneath (11560) coconut palms and a Hernandia peltata tree.

Roll 68:5 Typical bit of the "main road" which runs along the east side of the (11561) island connecting up the other villages with Lavalava. It is lined with groves of coconuts.

Walked south along road past Narothiso, nearly to south end of the island. The people in these parts have come into too close touch with civilization to pick up good ethnological specimens at a low figure. Offered an old woman 2/ for a mat, but she said it was worth a pound. At the mention of "Matau vatu" (stone implements) they shook their heads and said "sigavau" - no more - in the elden days, etc.

The south end of Vanua Mbalavu tapers off into a wooded limestone ridge with a sand beach on the east. A very narrow channel separates it from

Malata, which is a continuation of the limestone ridge, 420 feet high, with a grassy, volcanic hill covered with coconuts at the north end. It, in turn, is separated from Susui by a narrow channel. The latter is limestone with a central plateau (430') and a long low flat to the east densely covered with coconut palms, ending in some low hills with numerous casuarinas, which look of volcanic material.

After my return to Lomaloma (when it was too late to go back) heard that at the south end of Vanua Mbalava, within 1/4 mile of the place I had gone to, there are some hot springs - where the water "boiled up out of the sand" so hot you could "cook food in it" and that near by was a large pool of "warm water to bathe in."

Roll 68:6 Row of native palms, (No. 586) in front of the government buildings, Lomaloma. These were obviously planted, but are none the less native palms.

Thursday, September 25, 1924. Vanua.

Up anchor at 5:45 from Lomaloma and underway for Munda where we anchored off the N.W. side at 6:50.


Did not stop at Malata and Susui which lie to the S.E. of Vanua Mbalava. Malata appears to be mainly of elevated limestone, with a central ridge reaching an elevation of 420 feet.

There is a volcanic hill at the N.E. end covered with grass, scrub and coconut palms and other portions of the east side may also be of the same material.

Susui is somewhat larger and lies nearly at right angles to the main N-S axis of Vanua Mbalava. The highest portion of the island is a transverse limestone ridge, 430' a little west of the center. The lower land to the west is limestone. To the east is a long grassy flat, thickly covered with coconut palms and with one large and several smaller rounded volcanic hills covered

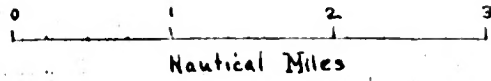
MUNIA ISLAND

(Outline enlarged from N. O. 2851)



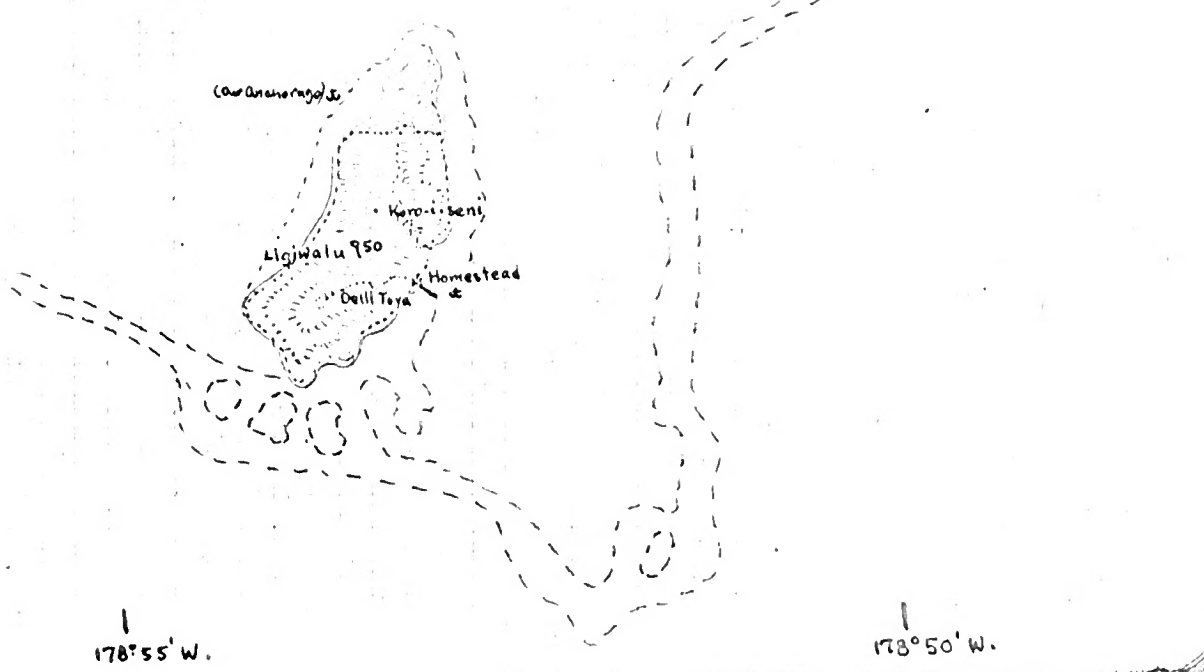
MUNIA I.

(Outline enlarged from N.O. 2851)



— 17° 20' S.

Tonga
Passage



with grass, coconuts and large clumps of casuarinas. The coconuts and grass land runs well up the east slope of the central elevation. Off the east point of Susu lie two small islets, the larger one (100') with a small grove of coconuts, and the smaller (80') rising more abruptly with rocky slopes and covered by casuarinas. About a quarter of a mile north of the smaller islet is a patch of shoal water.

Taken as a whole Vanua Mbalavu and its three closely adjacent islets forms a large, slender S. (backwards) or perhaps better a large figure 2. The central portion is predominately volcanic, while the tapering extremities are largely coral limestone.

Luvia is an elongate volcanic island about 2 1/4 by 7/8 miles with a central ridge which rises to 950 feet elevation. Most of the lower slopes have been cleared and planted to coconut palms. The upper slopes, which are in places precipitous, still retain a cover of native forest. A fringing reef nearly surrounds the island and it is connected with the main barrier reef, which surrounds the entire "Exploring Group," at its south end.

Ashore at 7 A.M. and met Mr. H. H. Steinmetz, the owner. He is a most interesting man. Despite his name he is thoroughly British. Very well informed despite 45 years isolation in Fiji, he having come to the group from England in March 1879. He is, in contrast to most people in this climate energy and system personified. He is noted for having a place for everything and everything in its place. With him to his neat and comfortable homestead, and deciding that I could learn more from the man than from the island, which is essentially like the others in flora, fauna and general topography, spent most of the day with him.

Watched him take his 9 A.M. meteorological observations, barometer, wind, rainfall and temperature. He has these recorded twice a day, in one form or another for nearly forty years a most valuable record. He turns his data over to the Department of Agriculture at Suva, who publish it with their own.

542

He showed me several publications dealing with Fiji in general and Lau in particular among which are:-

W. G. Foye, Geological Observatory in Fiji, Proc. R. Soc. Arts and Sciences, Vol. 54, No. 1. Sept. 1916.

E. C. Andrews. Notes on the limestones and general geology of the Fiji Islands with special reference to the Lau Group, based upon surveys made by Alexander Agassiz. Mus. Comp. Zool. XXVIII-1.

And Mr. Agassiz's own book, a copy of which he did not have.

Dr. Mann collected insects, but no publication seen.

The island was very badly hit by a hurricane in March, 1923. He told me of the damage done and showed photographs of the wreckage. The coconuts are only just recovering. His account of it was published in 1923, as part of a "Report of Hurricane Season 1922-1923" by the Government Printer, Suva, M. P. 3220/23 a consular paper laid on the table.

He showed me a large scale survey map of the island scale 10 inches to the mile, and presented the museum with several photographs which he or his daughters had taken of Nuniia.

In discussing the distribution of weeds in Lau, he said that he has to wage a constant war on them. He has stamped out Lantana, and one plant of "mile-a-minute" which he found. Despite its nitrogen adding value the "New mothe" - *Cassia occidentalis* is a pest in coconut fields for it grows so high and thick it hides the fallen nuts and hinders gathering them. Lantana is said to be on Thithia, and klu on several islands. He thinks that many of the weeds found entrance during the 70's when the islands were devoted to cotton raising.

He finds a tree called uotho (boco) an excellent hard wood for fence posts. A small tree (No. 588) called "kambua ni kalavo" or "Sua-ri-bu" has a white sap which might be used to make rubber. The natives use the washed leaves as a poultice, and the bark as a tonic.

Mr. Steinmetz took up Nuniia as free hold property in 1908 and has made

an attractive and paying plantation of it. Prior to the hurricane he was cutting 200 or more tons of copra a year and might get that much again in a year or so.

He came aboard the "France" with his daughter Lily in the afternoon.

Roll 69:1 Mr. H. H. Steinmetz and daughter Lily on deck of France.

(11543)

Mr. Beck collected a large Brentid or Scolydid (?)

Mrs. Correia secured another couple of Kingfisher Hippoboscid flies.


Friday, September 26, 1934.

Underway at 6 A.M. from Mania for Thirouba. Anchored off north side opposite two small sand beaches at 7:20 A.M. in 13 fathoms.

Ashore and around the north east, east and south sides to the village, walking partly on the beach and in places climbing over rough scurs. The island is an interesting one geologically. The north face is entirely of high elevated coral limestone, precipitous in places and reaching a height of fully 500 feet. This ridge with one diagonally across the middle and hill on the west, all of coral limestone, enclose an undulating plateau of volcanic material which averages about 80 to 100 feet lower than the summit peak near the middle of the diagonal ridge (550'). The eastern half of the island consists of small spurs of volcanic material - conglomerate made up of lumps of lava cemented together with coarse sand, radiating out from a central wooded hill or rather covered ridge. This ridge is separated from the diagonal limestone ridge by a low gap connecting the heads of two deep valleys. Noted one dyke about 4 or 5 feet wide on the extreme south east point, running into the face in a south by west direction. Noted that the conglomerate on this S.E. point dipped E.S.E. about 15° or 20°. The N.E. beach is sand with a rocky north point. The west beach is partly undercut shell, and toward the S.E. point another sand beach. The south and east beaches alternate between sand with sandstone (outcrops) beneath, and black lava boulders. In places there

THIKOMBIA - I - LAU

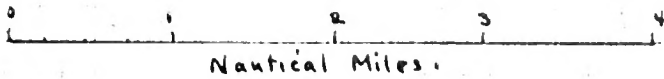
(Outline enlarged from H. O. 2851)



THIKOMBIA - I - LAU.

(Outline enlarged from H.O. 2851)

43



V = Volcanic
LS = Limestone

S 17° 20' —

Tonga
Passage

178° 50' W.

is also some limestone. The east side is lower than the west.

The volcanic portions, true to form, are covered with ferns, pandanus, and on the east some considerable casuarina. The limestone portions and upper slopes of the western ridge are well covered with forest. The two valleys on the south and east and the pockets between the small spires contain groves of coconuts. The interior has extensive areas planted to yams, manioc, bananas and also a few coconut palms.

The village, on west end of south side is on a small sand beach. It is small and rather run down in appearance; there being between 10 and 15 native huts and a cement water tank. Noticed a woman carefully scraping the sand from some small pockets on sandstone beach, at low tide, through which water was bubbling up.

The buli, a very fair type of Fijian, after serving us with a breakfast of manioc, fish soup and boiled minnows, agreed to show us the famous "cave of bones," concerning which MacLafara, the coconut inspector, had told me in Suva. He guided us up a trail behind the village across the central plateau and up onto the limestone ridge on the N.W. It is not a cave, but an arched-over depression, wide open on the west side, partially open on the N.E. and lacking part of the roof, which is a slanting limestone slab. The interior space is about 10 by 18 feet and 8 to 2 feet high, with a dirt and leaf mold floor, which is well strewn with bones. There were exposed and buried shallowly in the loose dirt about 50 skulls in all stages of completeness and the long bones, ribs, etc. of perhaps that many skeletons. Many of the bones were in an excellent state of preservation even though exposed to air and rain. Sorted through the entire heap and removed 26 skulls and jaws (not together) and a few long and other bones. Six of the skulls are turning over to Mr. Beck. Six more are for Mr. A. M. Lea of the South Australian Museum, through whom I learned of the cave. The rest, long bones and fragments of pottery are for the Bishop Museum.

Carried all these down the cliff to the ship and returned in the afternoon to the plateau with the camera.

Roll 69:2 General view of the "cave" from the west side. (11564)

Roll 69:3 Close up of the remaining skulls and piles of long bones. (These I piled up in sorting through the material). The large stick in the foreground is a "club" with which Aellanara said these victims were despatched. (11565)

A native told me however that the skeletons had been buried and were of Fijians of the "olden time" who lived in the nearby village on the plateau. My own observations leave me not too great faith in either story. The skulls do not appear to be very old - they could scarcely have lasted 50 years in their present environment. And while a few bore the fractured skull mark of having been hit on the head - the majority - from children to aged, toothless, men and women were in good condition. The entire mass was so jumbled about that no complete skeletons could be collected with certainty and even the jaws and skulls are only approximately matched up.

Roll 69:4 The buli and his son, the future Puli with typical plateau vegetation being burned off. (11566)

Roll 69:5 Looking east from the highest volcanic part of the central plateau toward the east limestone ridge. (11567)

Mr. Beck caught a brown bug and large red ant.

Collected several "lutu" (head lice) from a native's hair.

Mrs. Correia turned over a scorpion some of the sailors had caught on shore.

Very few mosquitoes but house flies very abundant and troublesome.

Hicks, the engineer, who also shoots birds, did not return to the schooner in the evening. He was found (lost) by some natives and brought back at 10 P.M.

Saturday, September 27, 1934.

Sovu.

Underway at 6 A.M. for Sovu Islands where we anchored on the north side of the middle islet at 7:45. Ashore on small islet at 8.

Roll 69:6 Sovu islets from the S.E. (11562)

These islets are three in number, of rough coral limestone. The largest is on the west, with steep sides and covered with forest. It is entirely surrounded with undercut beach shell. It is about $3/8$ mile long and 100 to 200 yards wide, reaching an elevation toward the east end of 230'. It much resembles the Yangasa islets in vegetation and roughness. The middle islet is subcircular, with gentle slopes, about 200 yards in diameter and 30 feet or so high. There is a small sand beach on the N.W. and another on the S.E. The slopes are wooded and there are a number of coconut palms. It is composed of rough elevated coral limestone, but less rough than the larger islet. The smaller islet and the easternmost is elliptical in outline, about 125 to 150 yards long, 40 to 50 wide and 30 to 75 feet high. Small patch of sand on N. W. side. Its rough coral limestone slopes are covered with scrub - stunted lowland trees of several kinds, vines such as ipomea and boerhaavia, familiar herbs - portulaca, etc., the low purple colored shrub found on the Reid reef islets, "mailo" fern, etc. The most interesting plant is the native palm (possibly Pritchardia thurstoni ?). A grove of between 200 and 300 covers the slopes and summit. There are also a few of these palms on the larger islet. Collected several specimens. In general appearance this islet resembled the small palm covered islet off Ongea ndriti.

Insects include the white butterfly marked with black, H. bolina, small hymenoptera, quantities of small yellow flies, a small brown moth, Sarcophaga ants (2 or more spp.). On the palms there were long antennial arthropods, a black Tenebrionid, and the metallic blue "jumping" beetle.


Roll 70:1 Looking N. along the small islet, through the Pritchardias.

Roll 70:2 The south end of the islet, looking S. (11570)

Roll 70:3 Middle islet, looking west. (11571)

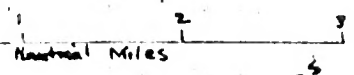
SOVU ISLETS

(Reefs enlarged from H. O. 2851)

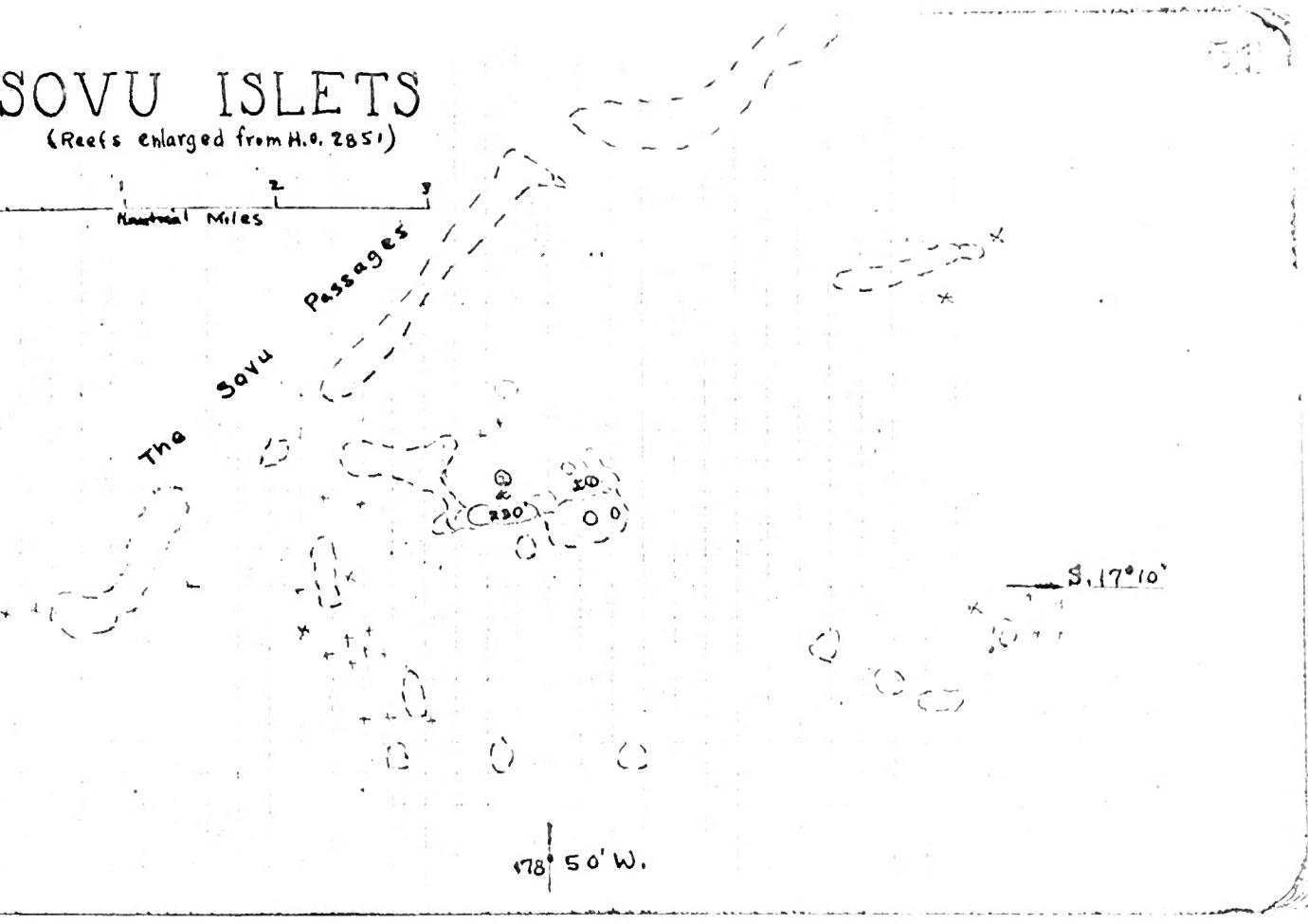


SOVU ISLETS

(Reefs enlarged from H.O. 2851)



The Sovu Passages



Did not have an opportunity to visit the middle islet, but returned to the schooner at 11:30. Up anchor and across to north side of large islet, where we anchored at 12:10. Ashore at 12:45 on the large islet.

Interior very rough beneath the thick growth of trees, herbs and vines. Collected ants on dead stick and termites from their large brown, globose nest. Saw large coconut crabs. There are a few native palms on the lower slope here. Driven back to schooner at 3 P.M. by heavy downpour of rain. Spent rest of afternoon in cabin writing. Shower of rain and squalls of wind in evening.

Mr. Beck furnished 2 more Kingfisher Hippoboscids.

Sunday, September 28, 1924.

Occasional heavy showers and strong puffs from the east.

Found that the figs (No. 570) which I placed in a vial in Hango, September 18, had bred out small weevils from the small white grubs.

Drew outline maps of the next two islands and packed up the boxes secured on Thikombia-i-Lau.


Up anchor at 9:45 and underway for Kimbombo islets, passing through the Sovu entrance.

Roll 70:4 Kimbombo islets from the west by south (true). (11572)

The islets are three in number, surrounded by a barrier reef with entrance on the N.W. The largest islet, 190 feet high and about 300 X 400 yards, is of rough elevated limestone, covered with low forest. The other two islets are smaller and of volcanic material. The middle islet is about 100 X 60 yards and 120 feet high with a sand and lava pebble beach on three sides and a steep cliff on the fourth (north and north-west) rising from a cut shelf of the same material. This cliff consists of bedded conglomerate - lava rocks in coarse sandstone, separated by beds of (Tuff?) in thin sheets similar to those of Olorua. (See sample). The islet has a rounded summit

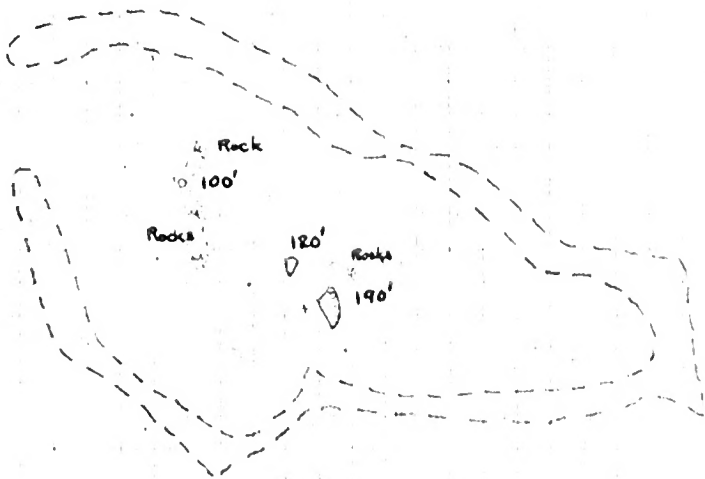
KIMBOMBO ISLANDS

(Enlarged from H. O. 2851)




KIMBOMBO ISLETS

(Enlarged from H.O. 2851)

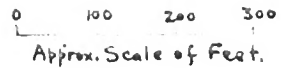
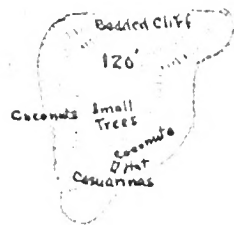


S 17° 05'



179° W.

Sketch Map of MIDDLE ISLET



Sketch Map of

MIDDLE ISLET



Approx. Scale of Feet.

Friday, August 22, 1924.

Heavy wind somewhat moderated, but a steady drizzle of rain continued with occasional squalls. Up anchor at 9 A.M. and proceeded to Kambara. Did not stop at Olarua because of rain and heavy swell. Sketched profile through the mist as we passed to the S.E. Rough trip down to Kambara, where we anchored off the village of Takalau, on the N.W. point at 2 P.M. Rain continued so did not go ashore.

Spent early morning commencing a preliminary report on the "Lau Group," which I continued in the late afternoon.

Heavy squall from the N.W. compelled us to put to sea for the night. Rough night; wind, swell, and rain.

Saturday, August 23, 1924.

Kambara.

Stood in to Tokalay village and landed at 7:30. Climbed the ridge which rises steeply along the north side of the island, by a trail just east of Delai oloi (470'), the highest peak on the island. Descended into the basin beyond. To the west and S.W. are extensive cultivated areas or gardens, stretching clear to the palm covered slope above the west shore. To the east and south is forest with scattered clumps of coconut palms:- undulating ground with large trees and dense undergrowth.

Crossed the garden area to Lonati village, which is located just S.W. of the high hill (Delai oloi). It consists of 15 or so native thatched huts, a frame house, a small but substantial frame church and a galvanized iron shed for catching water, which is stored in a cement tank.

What with the nights rain and occasional showers, the forest was too wet for good collecting, so hiked down the west beach toward the S. end of the island. Near the village of Lonoti the beach is broad, sandy and underlain by a bed of sandstone, slabs of which crop out, and backed by a steep cliff ridge, covered with lowland trees and scrub. The cliff rises 50 to 100 feet sheer

covered with small trees and a few coconut palms along the beach. The smaller islet consists of a steep pinnacle of the same material completely surrounded by a sand beach, with coconut palms on the south and a few small trees on the summit. A line of reef runs out to a patch of flat rocks on the N.E. and a similar reef connects the islet with two flat rocks to the south. The large islet rises from the undercut shelf. It has two small reefs off its W. side

Roll 70:5 Middle island looking N. by E. (11573)

Roll 70:6 Large island looking N. by E. (11574)

Anchored off S.W. side of large islet at 1:45 P.M.

Went ashore on the middle islet with two of the sailors at about 2 P.M. On the beach we found the remains of an improvised canoe. It consisted of a rough log above which was fastened a framework tied on sticks inserted in the log.

Roll 71:1 Improvised "canoe" and the two sailors, Steven (mate) and Nioke. Larger islet in the background. (viewed from boat)

The bedded strata dips to the east and north-east at about 30° on both ends of the island where it is exposed. (N. and S.E.). It looks the same sort of material as on Olorua (see samples).

The slopes are covered with numerous Casuarinas and a low open growth of the usual beach and lowland trees - including Conocarpus, Tournefortia, Hernandia peltata, milo, Ficus, the orange berry "pigeon" tree, etc. and with the four common vines Iponoea pes-capri, Iponoea with white flowers, 3-lobed pubescent legume with pink flowers, and the yellow flowered burr. Numerous Pandanus.

Roll 71:2 Looking E.S.E. along the N. cliff. (11576)

Saw several gray, spotted eels.

Dominant insect a greenish crane-fly. Collected a number and variety of specimens in about half an hour - leafhoppers, bugs, flies, a bee, wasps, moths, spiders, etc.

Returned to schooner at 4 P.M.

Developed two rolls of films in evening.

Monday, September 29, 1934.

Ashore for 2 1/2 hours at 6:45 on the larger islet. It is perhaps the roughest island we have visited in Lau, although portions of other islets have been as rough. It is subconical shaped rising gradually with limestone "bad-land" formation on the S.W. and dropping off sheer on the N.E. for the whole 190 feet. The N.W. side is a lower cliff and the S.E. tapers down to a point.

The island is covered with the usual trees, shrubs and herbs found on rough limestone islands. Found one of the larger "strangler" banyans with now light green leaves (No. 501). Insects except small moths and mosquitoes scarce. A number of red brown ants and the white and black and red-brown and black butterflies present. Usual small landshells on leaves of herbs and shrubs. Also quite a few on leaf mold. Took a paper bag full of the latter. Small purplish to red-brown coconut crabs. Saw scores of "flying foxes" - fruit bats with light brown bands about their necks.

Returned to schooner at 9 A.M. and underway for Wailangilala island. Spent morning wrapping up alcoholic specimens. Anchored off S.W. side at 12:30.

Roll 71:3 Wailangilala island from the S.W. (115??)

The island is flat with a sand or slab sandstone beach. It is surrounded by a fringe of the usual beach plants including *Seacolea*, *Tournefortia*, papaya, *Acacia laurifolia*, *Pandanus*, *Peperomia*, *milo*, etc., with *Ipomoea pes-caprae* and the yellow flowered burr encumber beneath. The interior supports a grove of coconuts, numerous papaya trees and such plants and trees as *Lychee*, *Harporhiza peltata*, the tree with the large peltate leaves and sub-spiry capsules, *soni*, "maile" fern, tree with serrate leaves and pendant spikes, etc.

Great numbers of noddy terns nesting in the coconut palms.

WAILANGILALA ISLAND

(Enlarged from N. O. 2851)



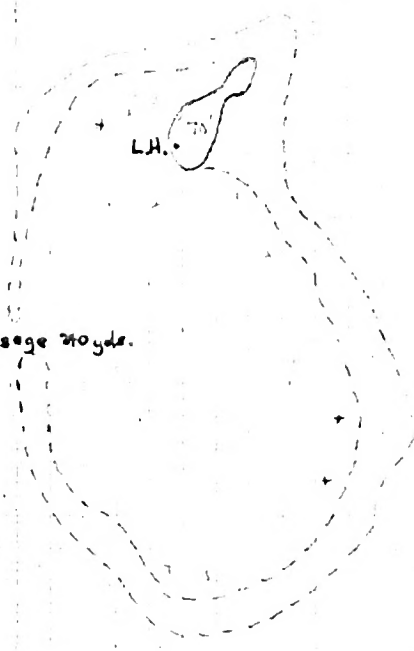
62

WAILANGILALA I.

(Enlarged from H.O. 2851)



S. 16° 45'



179° 05' W.

Pomace spoken of in Pilot Book quite scarce now.

Toward the north-east end there is a narrow sand and coral isthmus which separates a small clump of trees from the main wooded portion of the island. This northeast portion has a beach of broken coral and here the reef is fringing on the east and north.

Insects, especially small moths and leafhoppers, quite abundant. Fourcortia moth, a small brown moth and the black white spotted butterfly; spiny legged grasshopper and smaller brown Meridid; a brown longicorn and grey weevil on Scaevola; small Asilid, Stratiomyid and very small yellow-brown flies; small flies; small black Agromyzid fly (possibly the cause of the leaf mines), leafhoppers, small bugs, bees, about Scaevola. The latter also about the yellow flowers of the burr vine. Large yellow and fuscous spider and smaller spiders. Caught several beetles and sowbugs in dry leaves. Most of the small leafhoppers, etc. in grass.

Gecko and skink under log on beach.

Ascended the Wailangilala Light House, a metal cylinder 90 feet high. From the top, despite the overcast horizon a fine view was obtained, both of the island and the neighboring reefs and islands. Th. G. H. Juy, the light-house keeper had only been on the island 3 months. He and his Indian assistant occupied very comfortable houses. The water supply is caught from rain on the galvanized tin roofs.

Tuesday, September 30, 1924.

Underway at 8:30 for Haitamba, the late start being due to rough weather and difficulty in getting up the two anchors.

Roll 71:4 Haitamba, looking S.E.E. (11578)

The island is 1 1/2 by 2 miles, trapezoidal in outline, composed of limestone and volcanic material, with a central basin containing scattered woods

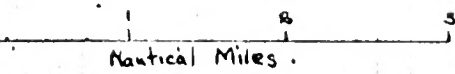
NAITAMBA ISLAND

(Outline enlarged from H. O. 2851)



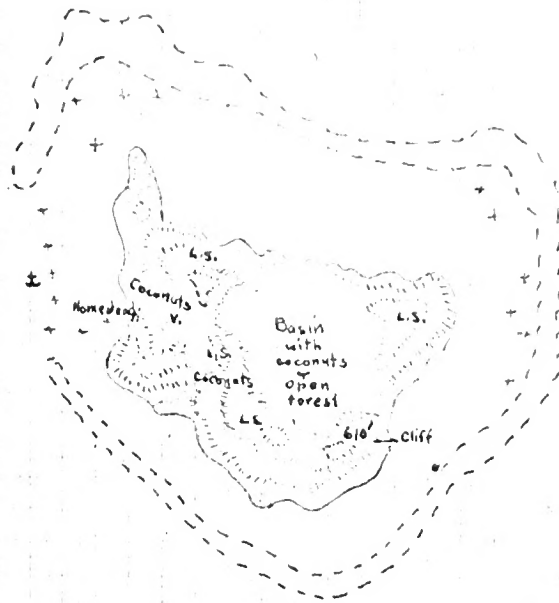
NAITAMBA I.

(Outline enlarged from H.O. 2851)



17°S.

179° 20' W.



and coconut groves. On the north are two wooded limestone ridges, located at the N.W. and N.E. corners. The west slope is volcanic, backed on the north by a high limestone ridge which continues around the south side and ends in a high flat topped peak with precipitous S., N. and E. slopes.

Ashore at 11:15 and met Mr. G. M. Howling, the owner, and his wife. They have a very attractive homestead on the west side. Anchorage possible off the coral heads on the west side, when the wind is off shore.

Several tracks lead over the ridge and traverse the central basin, in which is situated the bulk of the coconut plantation. There are low places in the enclosing wall on the N. and S.E. The basin is underlain by both volcanic and limestone rock, if one is to judge by the outcrops, the latter perhaps predominating, with very good soil. There are numerous patches of lowland forest within the basin between the groves of palms, and more dense growth on the slopes. In places additional clearing is in progress and great numbers of young coconut palms have been set out. Caught a few beetles and some small pseudoscorpions in the dead leaves. Butterflies very abundant especially about the fields of milk weed. Monarchs, the small red brown and fuscous species, *H. bolina* with both yellow and dull colored females, swallow-tails, yellow sp. orange sp., Lycaenid blues, black and white, "dead leaf", etc. A few small moths, small and large orthoptera, flies, etc.

Quite a number of Casuarina trees:- in rows in the basin and patches on the S.E. rim.

From the S.E. side could see Malina islands - low with sand beaches.

Roll 71:5 The high flat topped peak, looking S. by W. through the
(11579) coconuts.

This flat topped peak rises perpendicularly for its upper $2/3$ ($200 \pm$) on three sides, sloping down in a ridge on the W. It looks like a shaft of limestone, but samples taken from the foot of the cliff have the appearance of basalt. At the spot where the samples were taken, (on the south side) the

cliff was not only perpendicular, but it overhung the talis along and dinged water out on it. It is limestone further to the east.

No mongoose, minah birds, guava, lantana, klu; patch of Eryophellus on S. W. side. Found a large tree of the species with yellow flowers and white floral leaves, which I had seen before only as scrub. It had a trunk 25 to 30 cm. diameter and stood 5 or 6 m. high.

Fish wall in S.W. bay.

Small lizards abundant; larger gray green lizards present. Saw a small rat, and a cat which had gone wild. Wild goat tracks in the limestone rocky portions. Numerous purple land crabs also in this part.

Mr. Beck caught three wingless insects (probably Pupipara) on a specimen of "flying fox" bat.

"Afternoon tea" with Mr. and Mrs. Herring. They would like information on eye worm of chickens. They call the island Maitavua.

Wednesday, October 1, 1934.

Underway at 4:30 for Yathata.

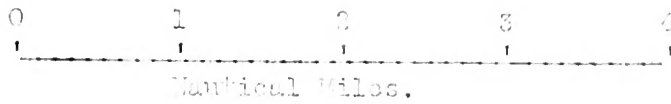
Kaimbu is a low, flat island, composed of wooded limestone. It has a grove of coconut palms on the central highest portion, which has an elevation up to 150 feet. This extends down into the beach on the N.W. and S.W., the village being located in the former. (N.W.). Most of the beach is undercut limestone, but there are a few stretches of sand.

Yathata, viewed from the north, does have a slight resemblance to a cap, the rounded central peak being the "button." This steep high peak is of limestone as are its N., S.W. and W. slopes. The S.E. hill is grassy volcanic formation. On the N.E. and W. are broad flats with coconut palms, sand beach and beach trees.

Four small islets and two rocks on the reef between the two islets.

YATHATA ("Cap") I. and KAIMBU I.

(Outline enlarged from W. O. 2851)



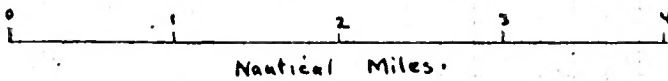
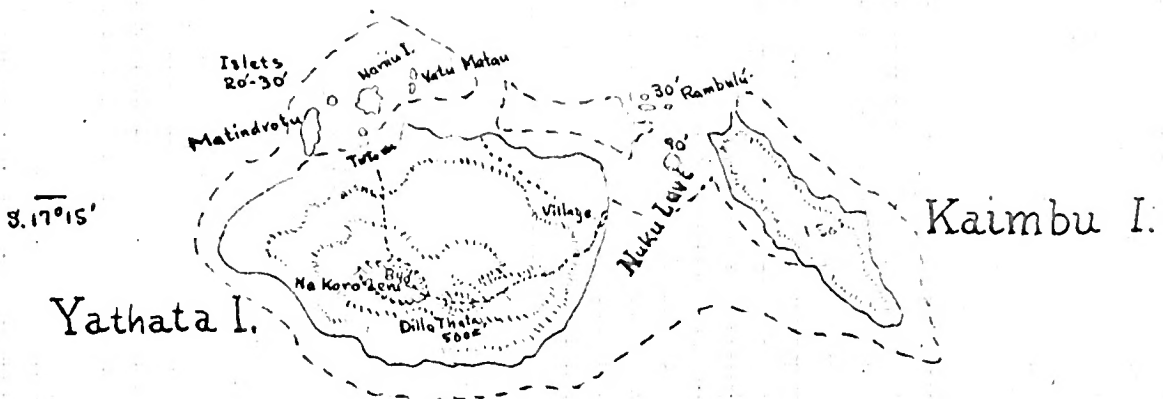
YATHATA ("Cap") I.

and

KAIMBU I.

(Outlines enlarged from H.O. 2851)

75



179° 30' W.

The largest is 90 feet high, covered with coconuts and beach trees and is called Nuku luvu by the natives (Pilot book calls it Fim luvu). One of the others, 30' high, is called Rarabuki. Off the north side of Nukuhata are two large and four small islets averaging 20 to 30 feet in height, with scrub and a few coconut palms. They are called Hatindrotu, - western large one, Maniu - middle large one, with coconut grove, and Vatu Hatau, - two eastern ones.

Ashore at 8:15. Started the day off right by having a small vokai (green lizard) run up my trouser leg on the beach.

Across N.E. flat on trail through the coconuts and lowland trees to the village which is located on east side. There are about 25 or 30 native houses and a frame church. S.W. of the village a few hundred yards is a small pool of fresh water, full of wigglers and greenish scum and with numerous water-striders.

Trail leads up over the rounded S.E. hill of volcanic material, covered with the usual grass, scrub and pandanus. Soil on the north side a rich red-brown, with numerous small cultivated patches and scattered coconut palms.

Small patches of sisal on slopes.

Roll 71:6 The central high peak (Na Koro Levu, 340') looking west along
(11580) the north side of the high S.E. grassy slope.

An obliging native piloted me along a trail which led through an open lowland forest with occasional groves of coconut, completely around the high central peak. He had never been up the peak and said I would find it very bad going. Contrary to his prophecy I found a good trail leading up to the very summit. Along it were numerous built up walls and platforms.

Roll 72:1 One of the fort-like rock piles on the slopes of Na Koro
Levu with Mr. Beck. (no number)

Explored the flat summit of Na Koro Levu (340'), which is about 50 yards by 150. It is covered with ancient walls and platforms the remains of which are still in excellent condition for study. Small groves of lesser trees. This old fortified village was well situated. The north and south slopes

drop very steeply - in places perpendicularly, and the east and west slopes are none too gentle.

Roll 72:2 Kainabu and the east end of Yathata from the summit of Va.
(11581) Koro Levu (840').

Descended again by the trail after obtaining specimens of two new plants - a Freycinetia-like liana and an orchid, and followed a trail leading around the north slope of the central peak, through coconut groves, kava forests and rough limestone country to a sandy bay on the N.W. called Tatomu. Off and in it are five small islets (above mentioned).

Here fell in with a crowd of girls and women, a man and a boy just returning to the village from fishing. Accompanied them east along the beach as far as our landing place.

Roll 72:3 The fishing party. (11582)

(11583) Roll 72:4 Returning homeward with the swells, along the "Gala Lau."
Aboard the schooner, which had spent the day tacking back and forth,

there being no anchorage, at 4:30 P.M.

Underway immediately for Muluvalu islets.

The insect fauna of Yathata was rich in bees, butterflies, and flies. Found a few small landshells. Numerous small lizards and a moderate size purplish species. Hermit and purplish red-brown land crabs plentiful.

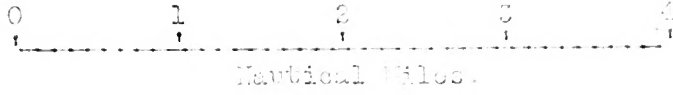
Between 20 and 30 tons of copra a year are dried on Yathata. It is sold through Taviuni.

Passed close by the eastern Muluvalu islet. It is low with continuous sand beach underlain by slab sandstone. The flat interior is covered with beach trees and coconut palms, reaching a total height of 100' above the sea. The islet is elliptical in outline, 250 to 300 yards by about 350 yards (N-S) and surrounded by a fringing reef.

The middle islet is somewhat lower, the trees being reduced to scrub on the east side and with few coconuts except on the S.W. side. It is also elliptical


NUKUTOLU ISLETS

(Outline enlarged from H. O. 2851)




NUKUTOLU ISLETS

(Outline enlarged from H.O. 2851)



S. 17° 15'

Yathata I.



179° 40' W.

179° 25' W.

81

in shape and about the same size or slightly smaller than the eastern islet. The fringing reef does not extend as far off the N.W. point as indicated on the chart (H.O. 2851), it being only about 1/4 mile off shore. There is a rock on the reef off the S.S.W. side. A narrow arm of the fringing reef connects it with the smallest and most western of the islets.

This western islet is even lower, not over 50 or 60 feet high to the top of the bushes. It is just a flat with even covering of scrub. A rocky shelf extends to the south for about 100 yards more.

Anchored at 6:05 to the westward of the middle islet in 10 fathoms.

Thursday, October 2, 1934.

The "France" dragged off the reef at 2:30 A.M. Mr. Beck decided that we would not waste a day on the Hutuolu islets and so we beat back to Vata Vara during the early morning hours, reaching the north side at 7:15.

This island, when viewed from the east or west resembles a high crowned (a' la William Jennings B—) hat. From the north it resembles a fireman's helmet. Though small in size the island has a central peak rising to a height of 1030 feet.


Landed with ease on the north side at 7:50, at about high tide. Landing would be possible through a small gap in the reef (at present marked by a stick) at practically any time of the tide except perhaps with an on shore (northerly) wind.

Met on beach by the native overseer. The island belonged to the late Capt. Wilson, who built a neat, substantial frame house on the north-west sand beach and set out numerous coconut palms. A path leads from the landing place to the house around the north-west point, traversing two small flats covered by coconut palms and fronted by sand beach.


From the house a trail leads up onto a shelf on the north side of the

VATU VARA ISLAND


(Outline enlarged from H. O. 2851)



Vatu Vara.



Profile from the NNW.

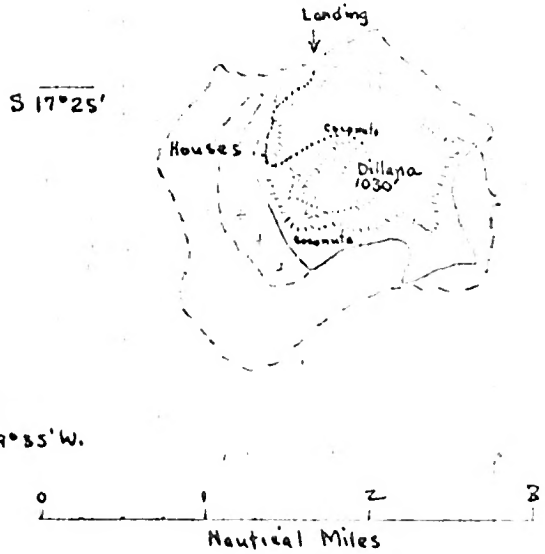


Profile from the S.W.

(Not to same scale)

VATU VARA I. 85

(Outline enlarged from H.O. 2851).



high central peak. This shelf has a good soil and is covered with coconut palms and small cultivated patches, and by native forest which thickly covers the remainder of the limestone rough slopes. There are a few orange trees.

The central peak, which rises very steeply on all sides, is called Dillana. Was told that it has an ancient fortified village (Koro Matua) site on its broad basin-like summit, and that two old trails (Sala matua) lead up to the top, one from the S.W. up the rounded knife edge ridge and one from the N.E. Being on the north side, attempted the N.E. approach. The talis slope, though rough with broken limestone is fairly free from underbrush and offers no difficulty. The forest is composed for the most part of small trees, of the lowland forest type. A few small moths, but other insects scarce. Landshells not abundant, but a few both on green leaves and rock face. Cycads quite numerous toward top of slope. Also considerable Pandanus.

The last 100 feet over most of the sides is a sheer drop. There is a small gap on the N.E. which allows one to clamber up from the top of the slope to the rim. This route was utilized by the former inhabitants, some portions of the ancient trail remaining.

The summit is a shallow basin about 300 to 400 yards across, nearly circular and sloping gently toward the S.W. where the rim is absent.

Roll 72:5 Looking S.S.W. across the summit basin of Dillana from the
(11584) highest point (1030') which is on the N.E.

The top was fully as difficult to traverse as the slope, being eroded into jagged mounds and sheer walled pot-holes, - typical bad-land formation. Toward the west side there are larger pockets with good soil. Worked over half way across searching in vain for signs of the ancient village, which is probably on the south-west side at the top of the better approach.

The summit is densely wooded. The air was full of the chirping of small birds, and numbers of white butterflies floated lazily from tree to tree, hovering especially about the lehuas, - a mass of brilliant red bloom.

261

Descended over the same route, meeting Mr. Beck in the coconut grove on the shelf and accompanying him to the north beach. On the way down found a tree with its lower trunk covered with Orchid No. 595. Also another different orchid (No. 596) and the liana No. 594. Collar like bracket ferns common on the trees. Picked up a sprouting cycad seed. Saw H. bolina caterpillars on the leaves of several plants.

Looked for cowries on the reef for a few minutes.

Roll 72:6 Dillana peak from the N.W. reef, looking S.S.E. (11585)

On board schooner at 4 P.M. and underway immediately for Suva, this being the last of the Lau islands.

Roll 73:1 North side of the island looking S. by E. (11586)

Roll 73:2 Vatu Vara looking E. by N. (11587)

From the S.W. the island again appears like an old slouch hat. Too far away to photograph but drew profile (page 85)

Friday, October 3, 1924.

At sea all day enroute to Suva which we reached at 8 P.M. Passed the Makura off the mouth of the harbor.

Spent morning cleaning up my locker and getting all specimens together. Carried them below in afternoon and packed some of the Lau plants.

Wrote a popular article for the Suva Times and Herald at the request of Mr. Beck. Typed part of a list of Lau birds compiled by Correia.

Saturday, October 4, 1924.

Suva Harbor. Finished list of Lau birds on typewriter - one copy for Am. Mus. Nat. Hist, one for Mr. Beck, one for Correia and one for Bishop Museum. Read mail. Afternoon typed Photograph data.

To library securing two books about Fiji which read in evening:-

1. Lorimer Fison, Tales From Old Fiji, London 1907. Several legends concerning Lau: "How the Mosquito Came to Oneata," "Why the Kings of Lakemba are called the Lords of Naiau," etc.
2. Thomas Williams, Fiji and the Fijians and James Cabent, Missionary Labors Among the Cannibals. 2 vol. 1870. London

Fairly good history, and account of people, agriculture, customs, etc. Missionary activities at Lakemba, Ono, etc.

Sunday, October 5, 1924.

Suva.

Spent part of morning packing up specimens in hold. Rest in reading the two books. Secured some interesting information concerning the times of Governor Thurston from an old sea captain.

Afternoon called on Bachs. Church and band concert. Several ant lions larvae and stone chisel presented to Museum.

Monday, October 6, 1924.

Suva.

Carried box of skulls for Mr. A. M. Lea up to Berns Philp Office and turned it over to Mr. Newton.

Called at Department of Agriculture and made an informal verbal report to Mr. A. Despeissis, the Acting Superintendent of Agriculture concerning insect pests of coconuts in Lau, with specimens of leaves attacked by *Agonoxera argaula* myr. and a fungus. Reported the *Levunana* absent. The leaf mining moth, *Agonoxera argaula* myr. present on many of the islands and the effects of the Phasnid (*Lepophus cocophagus*) "walking stick" called by the natives "mimimata" apparent everywhere. No serious banana pests noted. Weeds prevalent; the worst of them - guava, verbena, lantana not abundant.

Limestone rocks containing a low percent of phosphates on Ongea and Ththia.

Returned botany book to Mr. J.G.C. Campbell, the Mycologist. He introduced me to Mr. Robert Boyd, Chairman of Native Lands Commission. Made an

appointment for conference some time after the finish of the Legislative Council Session to discuss the people and conditions in Lau.

Purchased some films and personal articles. Cashed order on Union Shipping Co. for \$50.00 from Bishop Museum. Dental appointment.

Developed last rolls of films.

Tuesday, October 7, 1924.

Suva.

Purchased packing case for 5/- and packed up the last of the Lau specimens. Found a sample of coral limestone rock for the Department of Agriculture. Obtained bill of lading.

Purchases in town. Dental appointment.

Wednesday, October 8, 1924.

Asked by Mr. Barker, editor of Fiji Times and Herald to act as special representative of the paper at the Levuka Jubilee. Accepted because Mr. B. has a number of old books which are on the Bishop Museum Want List.

Carried my 12 boxes of specimens over to Warehouse on wharf.

Dental appointment. To library and looked over a number of books on Fiji.:-

Edward's Australasian Catalog. A catalog of books relating to Australasia, Malaysia, Polynesia, the Pacific coast of America and the south seas. London. 1899. (Francis Edwards, 88 High St., Marylebone) lists 3000 books with classified index by subjects and places.

H. Stonehewer Cooper, The Islands of the Pacific, their Peoples and Their Products. London. Richard Bently and Son. 1888. Good account including cotton on Mango.

John Horne, A Year in Fiji or an Inquiry into Botanical Agricultural and Economic resources of the colony. Stanford and Robertson. London. 1881.

Appendix contains list of Fiji plants and meteorological data.

Mrs. Smythe (wife of Col. W. J. Smythe), Ten Months in the Fiji Islands.

Henry and Parker. London and Oxford. 1864.

Guy H. Schofield, The Pacific, its Past and Future. London. 1919. An excellent brief summary of Pacific islands.

Presented librarian with Report of Director for 1923.

Put the two steamer trunks into storage at government wharf.

Thursday, October 9, 1924. Suva to Levuka.

Underway at 6:45 for Levuka, having in addition to regular party on board Mrs. Beck, Mrs. F. H. Rogers and Miss F. E. Pennington.

During part of passage read portions of J. H. DeRici, "Fiji, our new province in the south seas," London. 1875.

Off the south end of Ovalau at 3:45. The south-west end of Ovalau is low, rising into bold volcanic hills toward the east. Lower slopes grassy behind a fringe of coconuts. Wooded above. Central portion low with another range of wooded hills on the west side.

The famous and historic old seaport town of Levuka is situated at about the middle of the east side. There is no harbor, but the roadstead is protected by a barrier reef, through which there are two entrances near the town.

Roll 73:3 The S.E. coast of Ovalau looking N.N.W. Levuka is at the
(11588) extreme right.

Levuka is a picturesque spot, nestling at the foot of bold ridges which separate two steep valleys. The waterfront is lined with shops and warehouses. Behind this is the residence section, with attractive homes perched on the hillsides. All the coconut palms along the shore and running up into the valleys are browned by the ravages of the coconut moth, Levuana irridescens,

looking as if they had been burned.

Ashore and met several persons of interest including Mr. D. J. Solomon, the Mayor, and Mr. Wm. Adam King owner of the "Polynesian Gazette."

"Pioneer" bearing Acting Governor and party arrived at 5:45 with band playing. It was met by two native canoes with large mat sails. Band went ashore and paraded streets.

Harbor full of steamers, ketches, and cutters from all parts of the group, with more arriving.

Friday, October 10, 1924.

Fiji Jubilee Celebration, Levuka

Outline Summary of the Principal Events.

Crowd assembled in and about palm thatched pavilion at Nasova, within 150 yards of the site of old Government House where deed of cession was signed 1874. Special seats for "old identities" who had been present or in Fiji at time of former gathering. These included J McFagan, Tom Bryson (Sr.), Tom Curtis, James Palmer (Sr.) Charles W. Thomas, J. Wallbrook, A. J. Swann, and H. L. Kennedy (the latter in Ba at the time).

Mr. C. E. de F. Pennefather, the district commissioner in charge of gathering.

Principal chiefs of Fiji and representatives from every province, seated on mats opposite stand. Under the direction of Hon. Ratu Pope, the ranking chief.

Governor and party arrived at 11. Salute 17 guns. Old lali beaten by Ratu Tomasi (or Takaulau) of Ngau, the only chief present who had been at former ceremony, just as it had been beaten in 1874. Band played "God Save the King" and Union Jack unfurled.

Governor presented with whale-tooth tamur[†], the personal gift of Ratu

Pope. Yang-gona stalks present and drink prepared while the natives chanted. Most in European coats and lavalavas; some in barbaric costume, with faces painted. Yanggona presented with much ceremony to His Excellency, Thomas Edward Fell; Chief Justice, Sir Alfred K. Young; Acting Colonial Secretary, Douglas Roy Stewart; Capt. Smyth of the H.M.S. "Laburnam"; Colonial Treasurer, Herbert H. Rushton, and Mayor David J. Solomon.

Governor read speech (which has been printed), recalling the events and deeds of cession of 50 years before and summarizing the achievements of the 50 years. He closed by reading cables of congratulation from the retiring governor, Sir. C. H. Rodwell, and old Fiji residents now in Australia. He thanked the chiefs for the ceremony.

Speech interpreted by Governor's Aid, Ratu Secole.

Reply to his excellency by Hon. Ratu Pope (in Fijian).

Remarks by Mayor Solomon, thanking Governor for attending and giving a few anecdotes of early Levuka.

Governor shook hands with native chiefs and delogates.

Presents to Governor of huge turtle, large cooked pigs and pile of yams; which the governor returned to the natives for their feast.

Band paraded streets to and through Levuka.

Afternoon given over to childrens' sports on the park playground.

Greatly enjoyed despite heavy shower of rain.

Native canoe races postponed until Monday P.M.

Evening - Jubilee Ball in Town Hall. Well attended, many in evening dress, a few in fancy costumes. Showers.

Saturday, October 11, 1924

Levuka.

Football and Mekes

Semifinals of Soccar Championship for the "Ricarnie" cup presented by

Brotherton Bros. of Manchester to encourage sports among the Fijians.

1st. Competition among teams of the various provinces. Cup a facsimile of the famous old English Soccer Cup, and competition governed by same rules.

Morning - Lomai Viti defeated Rewa 3 to 0

Afternoon - Naitasiri defeated Tailevu 2 to 0

Mekes beautifully performed despite showers of rain.

First 9 women dancers, then 34 men dancers. Costumes of masi (tapa) and native fiber "ribbon". Faces blackened or painted.

People of Bau staged old time meke, using spears, war clubs and feather and reed head dresses. Faces and breasts blackened. Some with valuable necklaces and breastplates. Governor presented with necklace of boar's tusks. Natives in turn presented with several tambuas through the acting Colonial Secretary. The scheduled mekes were followed by several impromptu ones by the enthusiastic natives and a general exchange of gifts.

Evening - Children's costume ball.

Sunday, October 12, 1924.

Finish of Suva-Levuka launch race.

1st Tai Turaga. 2nd Adi Cakau. 3rd Thelma.

Special church services. One union service being held out of doors.

(See below for collecting done)

Monday, October 13, 1924.

Championship football game, won by Nartasiri 2 to 1.

Regatta Day. Boat races all day.

Reported the four days activities for the Fiji Times and Herald.

Monday, October 12, 1924.

Collected specimens of eggs, larvae and pupae of Lovuana irridescens

from a very badly infected coconut palm in the yard of Mr. R. Kendrick. Also noted that the larvae were eating on the loaves of nearby banana plants and found eggs laid on the same.

Tuesday, October 14, 1924.

Ashore at 8 A.M. and after taking roll of films to local photographer walked north along beach road to Waitovu valley. Up south ridge and followed trail well up into the rainforest.

The lower foothills are covered with a great number and variety of lowland weeds including lantana, Köster's curse, "mile-a-minute", Bidens, papus thistle, etc. There are also cultivated areas containing taro, yams, bananas and yanggona (yagona).

Lizards abundant: the common striped olive green species, a larger light green and gray species, and a large dark fuscous species.

Roll 73:4 Typical rugged peak north side Waitovu valley. (11589)

Roll 73:5 Levuka roadstead and slopes. Note "Pioneer" going out. Looking S.E. (11590)

The rainforest is luxuriant with fairly open stand of trees, many of them familiar species, but a few new to me or seen only on Viti levu. Tree and other ferns numerous. Fairly dense undergrowth of herbs shrubs and vines. Collected several new plants and a variety of insects, especially large fuscous craneflies.

Returned to schooner at 3:45 P.M. stopping at the office of the Polynesian Gazette to obtain a copy.

Mr. Beck collected a black beetle on trail, and a flat brown tick which he thought was associated with a yellow dove.

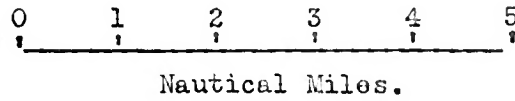
Wednesday, October 15, 1924.

Ovalau.

Ashore at 6:45 stopping in at Mr. Chapman's to arrange for photographs

OVALAU ISLAND

(From H. O. Chart 2859)



OVALAU I.
(From H. O. Chart. 2859)



317°40' —



LEVUKA AND VICINITY

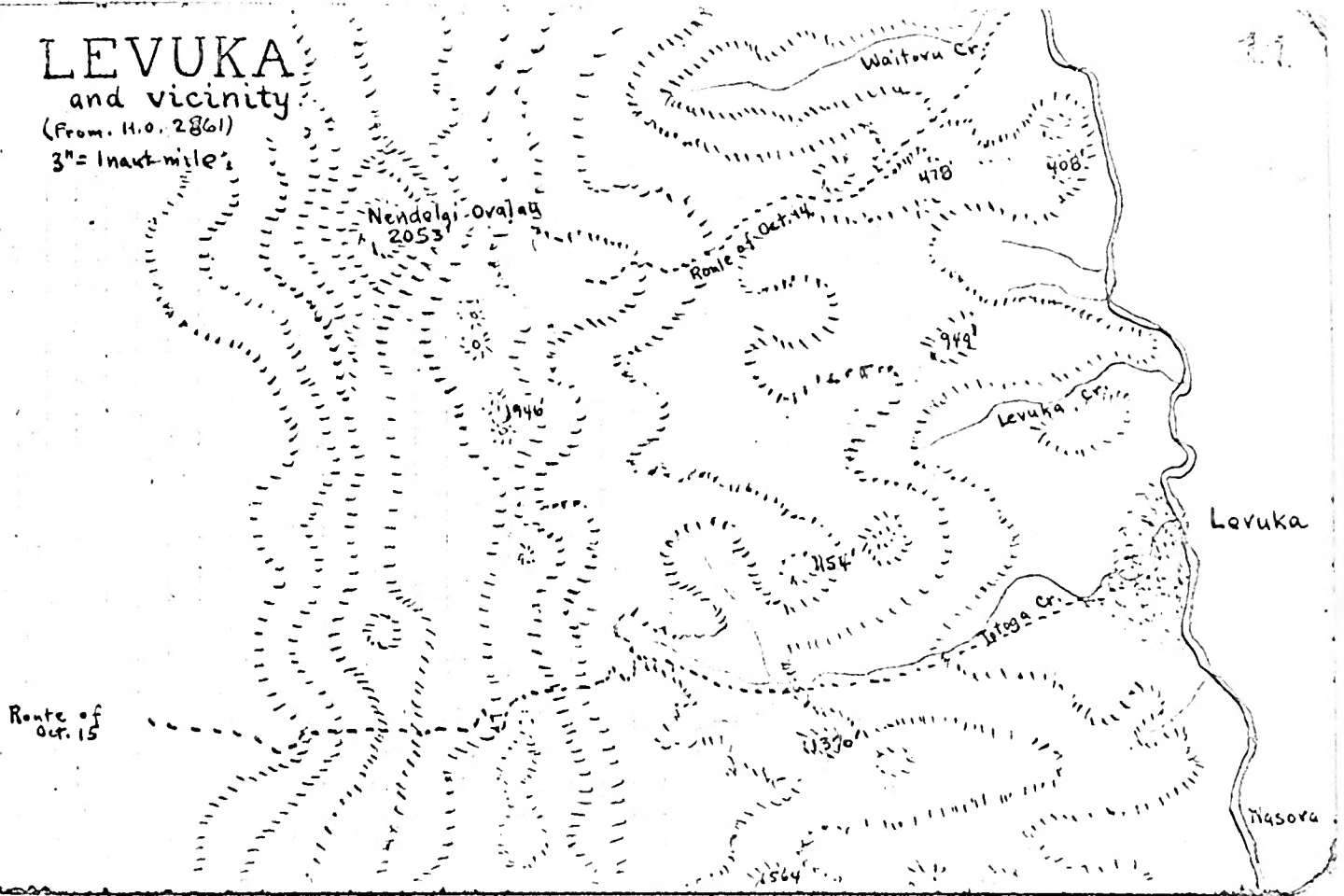
(From H. O. 2861)

3" = 1 Nautical Mile.

LEVUKA
and vicinity

(From H. O. 2861)

3" = 1 nautical mile



of the Jubilee.

Up trail behind Levuka which leads over the pass to Lovoni, as far as the summit. The trail leads up a fertile valley of the Makiki type, shallow, steep and "V" shaped, there being many rapids and small falls in the stream which is crossed and followed by the trail. Caught quite a number of insects and a frog.

Roll 74:1 Scene along trail, where it rises up a cliff face by a fall.

(11595)

The last part of the rise is steep, zig-zagging over the lowest part of the ridge.

Roll 74:2 and 3 Looking down valley toward Lovuka from the summit. (11596-7)

Roll 74:4 Looking into Lovoni and Burota from the summit. (11598)

The center of Ovalau is a deep basin surrounded by high ridges, draining out to the W.S.W. through the Bureta river. The surrounding ridges are forested on their lower slopes which are covered with grass, ferns and high weeds especially Koster's curse. A broad stream - the Bureta River, drains the basin, finding its source in numerous valleys. There are two large clumps of Levuana browned coconut palms - conspicuous against the green floor and between them scattered patches of palms, along the stream. The village of Lovoni is located on the bank of the stream, in the south-central portion of the basin. The other village - Burota, is out of sight down the gap.

The principal vegetation on the nearby hills, in the vicinity of the pass, consists of the banana-like plant found so commonly in Samoa, tree and other ferns, and a moderately open stand of rainforest trees - few exceeding 18 to 25 feet in height. The ridge drops away steeply on its west side into the basin. Along the trail are numerous weeds and a few cultivated patches, principally taro.

In the far distance rise the high, pointed peaks of north-eastern Viti

Levu, visible over the N.W. ridge of Ovalau. The main island to the S.W. is low, except for the hazy highland in the vicinity of Colo-i-Suva and beyond.

Roll 74:5. The N.W. range from summit of the trail.

The sign at the summit of the trail (and a similar one at its east foot above Levuka) regarding sanitation and water supply reads as follows:-

"Mo Ni Kila

Sa tabu ni dua na tamata me mi se veka ena bati ni uciwai. Sa tekivu ena vanua oqo ka yala ena gusu ni vaivo sa tu kina e dua na vola vaka oqo. Ia ke dua e bea nai vakaro oqo ena beitaki sara ki na Veilewai.

Ena saumi na tamata sa kunea e no 5/- na silini.

H. C. pilling."

(Translation by E. H. B.)

"Be it Known (that)

It is unlawful for man to "stool" along this stream."

Conspicuous among the insects were:- small brown and white butterflies, orange and fuscous skippers, a few swallowtails, diptera of various kinds; Iohneumurid and black wasps, etc.

Lizards of at least 2 spp. sunning themselves on bare rocks. Caught specimen of the smaller kind, but unable to catch the large blackish sp.

The large fuscous and yellow spider abundant here as it is also about Suva.

Returned to schooner in middle afternoon.

Thursday, October 16, 1924.

Wakaya Island.

Ashore with mail and luggage to send to Suva. Returned to schooner and

nearly completed MS on Regatta for Suva Times Herald; forwarding same by mail.

Underway at 11:40 for Wakaya, where we arrived after a smooth trip, at 2:40 P.M.

Roll 75:1. Wakaya, looking E.S.E. at 1 P.M.

Roll 75:2. N.W. bay, Wakaya, (where Graf von Luckner was captured).
(11601) "France" and "Arieta" in foreground.

Ashore with Mr. Beck and called on the owner of the island, Mr. and Mrs. Claude de Mouncey. Mr. de Mouncey had recently purchased the island for £ 11,000 from the Fiji Government, who had bought it from the previous owners. It is the second largest privately owned island in Fiji (Mango being larger) and at present produces 250 tons of copra yearly, with prospects of more in the near future. In addition to domestic animals there are wild goats, wild cattle, wild pigs and wild deer.

Roll 75:3. Mr. Beck and Mr. de Mouncey with the N.W. bay background.

(11602)
Explored the north end of the island. This portion is a good example (at present) of land which has been cleared and then neglected and allowed to run riot. All the Fiji weeds are present (except Koster's curso) including "mile-a-minute", guava, lantana, gasu, forming a tangled jungle between the coconut palms, except where overshadowed by hau or milo thicket.

Day mosquitoes abundant.

The island is of volcanic origin, the north beaches being alternately sand and volcanic rock - black scoria and conglomerate (puddingstone). The north point is underlain by scoria and supports only grass, weeds and some wind swept casuarinas, stunted coconuts and scrub. The beach has a line of the usual Tournefortia, yellow composite, "lau talatalo" (in Fijian viavia, *Crinum asiaticum*), *Acacia laurifolia*, puapua (*orbuabua*) milo, *Scaevola*, *Pandanus* and the like.

Beneath milo thickets and scrub the hillsides are clear, fairly gentle in slope, and covered with loose rocks of volcanic material.

Insect life especially abundant and interesting. No landshells noticed.

Told that both brown and gray snakes present, but saw none.

Dinner with Mr. and Mrs. de Mouncey at their attractive home, their son, Mr. Hunt and Mr. Gibbs, also present. Mr. de Mouncey is a prominent Suva accountant and an artist of no mean ability.

Friday, October 17, 1924. Wakaya and Wakaya-lailai.

Ashore at 6:30 and followed the main track the entire length of the island.

The island made up of volcanic material which outcrops as "pudding stone" ? - a dark gray to light brown rock, with quantities of small dark crystals resembling olivines.

Saw a number of familiar plants including patches of Lucaena glauca Lauci (kukui), rowa, wild lemons, etc. Milkweed and monarchs. Fences, coconut trunks, trees and ground in places festooned with "mile-a-minute". A large "Vata" (oopra dryer) on central hill.

Collected a moderate size Tipulid-like Nemocura, swarms of which seen dancing in the air.

Roll 75:4. South end of Wakaya, called Wakaya lailai, connected with main mass by a narrow isthmus, looking south from south slope of main mass.
(11603)

The southern portion of the main island, north of the isthmus is covered with a scrub of guava, Pandanus, sisal, plume grass, cycods, and coconut palms.

Roll 75:5. West side of isthmus, looking toward Wakaya lailai. (11604)

Roll 75:6. Mr. R. H. Beck, head of the expedition, with north-west point of Wakaya-lailai in background.
(11605)

Remains of old stone walls and house sites on the isthmus, surrounded by groves of wild lemons and cycads.

Saw several deer in ones and twos; more numerous toward south end.

Roll 76:1. Wakaya from extreme west point of Wakaya lailai, looking N. by W. (11606)

Roll 76:2. The isthmus, looking N. by E. (11607)

Roll 76:3 and 4. Panarama of Wakaya from Wakaya lailai. (11608+9)

Wakaya lailia is rocky, xyrophytic, covered with small trees, grass and scrub, and the home of numerous wild goats and deer.

Roll 76:5. Fish wall in Mataua levu bay, S.E. side Wakaya, looking north. (11610)

Returned to the Vata over nearly the same route, the side trails running into the main trail followed out.

Roll 76:6. The capra vata near center of Wakaya with Mr. Gibbs, Mr. de Mouncey Jr. and natives at right. (11611)

Green blow flies of various sizes very abundant about sacks of copra.

Followed branch trail to the highest point of the island, elevation about 580 feet. Here are located two large Ficus trees between which is the raised platform of an old native house all but a few beams of which have disappeared.

Roll 77:1. Old house site and banyan tree; summit of Koro levu, 580'. (11612)

Entertained Mr. and Mrs. de Mouncey, their son, Mr. Hunt and Mr. Gibbs at dinner aboard the "France", and showed them the preserving portion of the process.

Saturday, October 18, 1924.

Packed up. Drew sketch maps of Ovalau and Ba to Singataka coast.

Underway for Levuka with Mr. de Mouncey and son in their cutter "Arieta" at 8:20 A.M. Three ton cutter with 6 h.p. motor.

Roll 77:2. Ovalau island from east, at 6 miles. (11613)

Roll 77:3. Central portion of Ovalau, at 3 1/2 miles.

Roll 77:4. Levuka from entrance through reef. (11614)

Arrived Levuka at 10:35 and took room at Royal Hotel. Saw Mr. Chapman, photographer, about developing films and spent part of the afternoon securing information about Ovalau from D. C. Pennefather and about Ba from Mr. Kendrick.

Sunday, October 19, 1924.

Left hotel at 7:30, stopping at Nasova to secure letters of introduction to Buli Bureta and Buli Lovoni from D. C. Pennefather.

Followed on down S.E. coast of Ovalau, along a fair road.

Roll 77:5. Naikorokoro village and foothills, looking N.W. (11615)

As one proceeds south the forest recedes onto the higher slopes, the forehills being covered with gasau (plume) grass, scrub and weeds, including guava.

Roll 77:6. Takon village looking W., with South Peak (967') in background. Note the appearance of the coconut palms, browned by Leuvana. (11616)

The southern bays are choked with mangrove swamps. The slopes bear a luxuriant growth of weeds, scrub, pandanus, tree ferns, and scattered trees. Koster's curse dominates the weed growth, here as elsewhere, forming 6 to 8 foot stands. This portion of the island is not much cultivated, but has a number of small Hindoo ferns.

Walked entirely around the south end of the island, past Galindundum and the swampy mouth of the Bureta river, called Wainaloku. People here are few and far between. Would have done much better to have taken another and more direct trail to Bureta over the hill, but this I did not know at the time. Missed the branch trail leading up the Bureta River.

The day had been a bright sunny one, but now it began to rain hard.

Took refuge in a deserted native house. During a lull located a native down the trail and enquired the trail. This he showed me, but as the rain commenced again spent the night in another deserted hut which boasted a bed constructed of split bamboo and grass on a wood frame. The native, who turned out to be a Solomon Islander helped me make a fire. We conversed in "pigeon English" and "beche-de-mere," the first time I had actually heard a native talk this famous trade language of the south-west Pacific. Jack London gives a good account of it in his "Cruise of the Snail."

Spent a very comfortable night, thanks to my mosquito net. Had I not had it, there would have been very little sleep, for the night mosquitoes were present in legion.

Monday, October 20, 1924.

Bureta and Lovoni.

Up at 6 A.M. but waited until 8 A.M. for my Solomon Island friend who said he would be back in the morning. As he did not arrive, went on and had no difficulty in following the trail up the Bureta River to the village of Bureta. The trail crosses the river several times (it is small here) and finally goes off to the right and rises over a low ridge. It leads through an open forest of lowland trees, with numerous tree - and other ferns. After crossing the ridge it hits the good trail (from the south coast) and soon after reaches the village of Bureta.

Bureta is made up of four towns all under Simon, Buli Bureta, a very pleasant old fellow. Tai is on the south side of the river, Nasaga and Nasato on the opposite bank and Navuloa about 1/2 mile north-west on the trail to Waiendau, Buresala and Viro. The Buli, Simon, took me on a tour of inspection to Navuloa, where I met the chiefs and young men, had a coconut, and drank lemonade made by the wife of Tuni Makumbai, a chief of some rank.

Roll 78:1. Some of the young men of Navuloa. (11617)

Returned to Nasoto and had dinner at the Buli Bureta, Simon's, homo.

They are all good Catholics.

Roll 78:2. Buli Bureta, his wife and children. (This is his 3rd wife. Two have died). (11818)

Roll 78:3. Athura, the Catholic missionary and child in front of the church.

The Buli's wife presented me with pandanus basket.

Left for Lavoni at 1:50. The trail crosses the Bureta River seven times between Bureta and Lovani, some of the fords being over knee deep. It traverses an area covered with grass land and woods with scattered coconut palms. There are several large clumps of bamboo along the stream. The slopes above are wooded.

Found Mr. and Mrs. Correia living with the missionary (Protestant in Lovoni) so arranged to spend the night there. Found several of the persons in the village could speak fair English. Interested them in the wants of the Museum and succeeded in purchasing the following valuable ethnological specimens:-

Ethnological Specimens Purchased at Lovoni	Price Shillings
1. Liku, meka dance skirt, used at the Jubilee Mokes Made of voivoi (Pandanus caricosus) fringed at top of vau bark (Hibiscus tiliacens)	2/-
1. Stone hatchet and handle; handle of vau; fastening sinnet called magimagi (coconut fiber)	3/-
1. Rubu foifoi (little basket) made of voivoi (Pandanus)	1/-
1. Ai wau (war club) made of dowa	5/-
1. Iki (Samusamu - [tapa] beater) made of Cau	1/6
2. Taria - war skirts, (worn when going out to fight)	1/6 (and photograph)
1. Small Iki	1/-

Yaqona (Yang-góna) Ceremony.

In the evening was greatly honored by the Buli Lovoni and young men by being accorded a full Yaqona ceremony, such as is given for high chiefs, the governor and the king of England. It was a replica of the ceremony at Nasova.

First the mixer of the Yaqona, who was all togged out in fancy liku, and strings of flowers and leaves, announced that the Yaqona was about to be made.

Then the mixer of the Yaqona places the powdered root in the bowl. An assistant adds water and the liquor is mixed and strained. Each straining is accompanied by a chant. The chant is begun by one native (leader), a second joining in after a few bars and the whole company chanting before the end of each verse. The chant verse pauses as the strainer is shaken and begins again with the next straining.

When the mixing and straining is completed the mixer claps his hands and the "server" suddenly appears from outside. He is even more gorgeously arrayed in liku and garlands. The chant is repeated once more as the server takes the first bowl and with great grace and bodily rigidity holds it aloft and slowly assumes a squat position always holding the bowl at arms length.

It is then carried to the person to be honored, (in this case to me) and a portion is poured from the large coconut shell into a small drinking shell. As the Yaqona is served the whole assembly repeats a ritual in chorus, and as it is drunk they clap in unison until the drinking (which is supposed to be done slowly) is finished. Then, as the empty bowl is tossed with a spin to the mat covered floor they all shout "matha" ("empty" or "dry") and applaud the emptying of the bowl.

After this had been done twice for our benefit, four of the girls performed a meke. They were attired in red blouses, white lavalava and wreaths and fiber ribbons. The chanting and movements were well done, but of the now familiar type (see account at Oneata). I presented each with a shilling

- which is the custom - as an encouragement. The chants were rather monotonous and modern. One was about the Kaiser and a soldier. Another about a chief who wanted a hat made but had no material from which to make it, etc. scarcely worth translating. The movements apparently had nothing to do with the words, although they were always performed the same for the same chant.

The Buli Lovani is the active little man whom I met on the trail crossing the pass, October 15. He also was one of the leaders in the Levuka makes. Very pleasant man although he spoke no English.

I gave the natives a long spiel about the work of the Museum and why we were down in the South Pacific collecting plants, catching insects, shooting birds and picking up ethnological specimens and information. When translated into Fijian the chorus of "vonaka! vonaka!" showed that they understood and approved.

Tuesday, October 21, 1924.

Lovoni to Levuka.

Awakened at 5:30 by the missionary with bread and tea. Completed map of Ovalau interior and gathered topographical and other information until breakfast - 8 A.M.

Roll 78:4. Mr. and Mrs. Correia, at Lovani. (11021)

Roll 78:5. Epriame Kaitani and wife. (11021)

(Epriame spoke excellent English and read such things as the Auckland Weekly News. He let me have an Iki, a stone hatchet and two ancient Taria which had belonged to his father and grandfather (see p. 32), at a very low figure only requesting that I take his picture).

Roll 78:6. Sami, the missionary (my host); his father, Samueli Saurara and his (the old mans) nephew Wui, who packed my stuff over the ridge. (11021)

Left Lovoni at 9:15, following the trail over the ridge pass to Levuka. The trail rises fairly steeply along a valley, then up a ridge between the

heads of two valleys and finally zig-zags to the summit pass (reached October 15) up a steep valley head. The valleys and slopes are thickly covered with vegetation. There are scattered forest trees, banana-like "laufau", vines - particularly "mile-a-minute" and weeds, including tall, thick "Köster's curse."

The resting places along the trail are called "cagocago" (thangothango). They usually consist of a number of flat rocks to sit on and a small pile of firewood beside the ashes of a campfire.

There are patches of cultivated taro even well up the slope.

Roll 79:1. Wui, with my specimens, at the pass summit, Lovoni basin and Bureta gap in background. (11683)

Arrived Levuka at 11 A.M. after one hour and forty-five minutes walk. Bought the natives a can of kerosene, salt, bread, matches, in return for their services and kind entertainment.

Lunch at Royal Hotel. Got films from Chapman (photographer). Box from Burns Philp Co. which packed with latest specimens. Out to tea with Mrs. Beck and supper at Kendrick's.

"Adi Keva" stuck in Rewa rivers and did not arrive so slept at Royal Hotel.

Wednesday, October 22, 1924.

Levuka to Ellington.

Packed up and changed plant blotters. The latter left in charge of Mrs. Beck to take to Suva. Billed all baggage but knapsack of necessities to Suva by freight. Talk with Mr. Solomon, Mayor of Levuka, at his bakery. Caught a brown sphinx moth in Royal Hotel lobby.

"Adi Keva" arrived 10:30. "France" arrived from Makangai Island at 11: and gave me a chance to say goodbye again to Mr. Beck and Capt. Stenbeck before leaving.

Most courteous letter from Capt. Joske, who said he had made preparations for my stay in Ba.

Ticket Levuka to Lautoka cost £ 2-7-6.

Underway at 12:30. Met Mr. G. R. Smith of the C.S.R. Co. and Col. G.J.L. Golding, Fiji Inspector General, on the "Adi Kova". Captain Low was very kind in telling me about all the points of interest we passed.

The north end of Ovalau is much like the south. Two low gaps between higher peaks in the basin wall; forested above and with gasau grass below, together with weeds, grass and scrub. Bays beaches lined with coconut palms, turned brown by the ravages of Levuana. A small village in each bay.

After rounding the north end, course due west past the small island of Naigani. This has a grassy central portion, a wooded east point - rounded peak, and a scrubby south hill. Coconut groves on both east and west sides. Casuarinas.

Roll 79:2. N.W. end of Ovalau, looking east by south.

Steared toward two conical peaks on Viti levu, Tovu levu and Tova lailai.

Reached Ellington at 7 P.M. After discharging passengers and mail for Penang mill and surrounding country left the wharf and anchored in passago between Nananu islands and mainland to escape the swarms of mosquitoes and sand flies which infest the wharf.

Thursday, October 23, 1924.

Lautoka.

"Adi Keva" underway at 5 A.M. out between the islets and along the coast to Lautoka.

The islets here are covered with grass, scrub, fern, etc. Penang mill is located in a deep bay on the opposite side of a narrow peninsula from Ellington and about 7 or 8 miles distant. The mill has been running about 40 years.

A mill at Ellington for a while was owned by Mr. Leaf. It was later abandoned. Mr. Leaf also planted coconuts on the nearby islets. He tried

bananas, planting the individual fruit, black end up, but gave it up, declaring the soil unfit for this crop, when they did not grow.

The stretch from Penang to Namuka (behind St. John's Islands) has been largely settled by Hindus, who raise rice, beans, and other native food stuffs on their little farms. Behind rises the Kauwandra range, full of legends and romantic history.

Navatu belongs to Banossa estate - made money from peanuts.

Mr. Low told me that the Hennings, of German extraction, were the prominent people in the early days of Fiji. They were generous and capable business men - and real "gentlemen."

One was the father of Mr. Henning, owner of Naitaumba Island, his mother being a high chiefess related to the mother of Ratu Pope, etc.

Capt. Low's mother was a chiefteness of Ba, his father a planter, residing at Lakemba in the cotton days and later in Levuka, at a time when that village was at war with Lavoni.

Mr. Low pointed out the saddle in the ridge in which is located Nandarivater. Here is located a Sanatorium and a saw mill is under construction, the road leading up behind the Yangara estate of 6,000 cattle.

Passed mouth of Ba at 9:30, the mill at Rarawai being visible in distance.

Lautoka is situated on a flat extending north-west from the Thonoa range. To the east the foot hills run up to a high ridge 4000' high. The harbor is protected by a small island and there is a long pier.

Roll 79:3. Lautoka mill and general location from the boat just before docking. (New Zealand)

Met at wharf by Mr. Robert Vietch, Entomologist of C.S.R. and conducted to the "Rest House" - a very pleasant, homelike boarding place maintained by the Sugar Co. for their visitors. Had lunch there. Spent the afternoon at Mr. Veitche's office talking over the entamology of Fiji in particular and the Pacific in general.

Delightful evening at Rest House, where Miss A. T. Smythe makes visitors feel very much at home. Among other people met Mr. B. L. Field, interested in cotton growing and in charge of a small ginning mill; Mr. Erik Vine, solicitor and barrister; Col. Goldring; Miss Doris Norton.

Friday, October 24. 1924.

Nandi and Lautoka.

Auto trip to Nandi with Mr. Erik Vine.

On way down came upon a bruised and shaken up Indian with his Ford in the ditch. Took him to Police Inspector Starlake and then to hospital. He told an impossible story of having been dragged from his car, beaten and the car wrecked. Found subsequently that he had been drunk and driven the car into the ditch himself. Story invented to save his license and reputation - typical of the Indian cooley mind.

Nandi (or Nadi, as it is spelled) is a small village, situated in the middle of a broad alluvial plane, surrounded by high hills and watered by a large river. It is the residence of the District Commissioner, Ex Commander Wm. Burrows R.N. and here is located the court house. Mr. Vine has a little office in the town.

Portions of the flat are planted to sugar cane. Other portions are covered with small farms. Here and there a group of native houses dot the flat.

Had lunch with Mr. S. F. Sanders, police commissioner for the district. Returned to Lautoka in late afternoon. Heavy rain for rest of evening.

Saw a very good motion picture - "Penrod and Sam" at local show in company with friends.

Saturday, October 25. 1924.

Lautoka.

Spent most of day looking over the insect collection of the Colonial

Sugar Refining Co. in Mr. Veitch's office. The collection is of good size, about the same size or somewhat larger than that at the Suva Department of Agriculture and has the advantage of being very largely and carefully named, the identifications having been made by the Imperial Bureau of Entomology (Guy A.K. Marshall), London. Entered the names and brief description of species in the systematically arranged list begun in the Department of Agriculture, last June.

Met and cordially greeted by Mr. A.M.O. Farquhar, Manager of Lautoka Mill and Attorney for C.S.R. Co. in Fiji. He offered me every facility within the power of the Company during my stay, saying that the representatives of the C.S.R. Co. had always been received with such kindness in Honolulu that he welcomed this opportunity to reciprocate.

Large number of people over from Ba region to play golf.

Well attended dance in evening. These English people are great dressers. Dress and evening clothes even in the "wilds" of Lautoka.

Sunday, October 26, 1924.

Read sections of Wilkes narrative of the ^UN.S.E.E. (an abridged edition published in England) loaned me by Mr. Veitch. Spent the rest of the day making notes on the insect collection at Mr. Veitch's office.

Regarding the scarcity of house flies in Fiji, Mr. Veitch said that a Phelangid parasite had been introduced by Jepson in 1911, which is said to have caused the sudden disappearance of house flies 1911-1912. The presence of Pheidole megacephala may also be a factor of perhaps even greater importance.

Tea with Mr. and Mrs. Veitch, meeting Mr. G. R. Robertson, field overseer of the plantation. He is greatly interested in tropical agriculture and has the best collection of modern scientific books of any private individual met in Fiji.

Caught a specimen of a small brown sphinx moth, Macroglossum hirundo
Bois, subsp. vitionsisRoth. at light in Mr. Vietch's home.

Monday, October 27, 1924.

Lautoka.

Spent the day finishing up notes by checking through Mr. Veitch's list of identified species (from Imp. Bur. Ent.) from Fiji. Mr. Veitch suggested the following possible sources of information on Fiji insects:-

R. J. Tillyard, Dragonflies of Fiji, with special reference to a collection made by Mr. H. W. Simmonds, on the Island of Viti levu
Trans. Ent. Soc. London 1923; III-V, pp. 305-346.

Champion (Beetles) Ann. and Mag. Nat. Hist.

Blair " " " "

Lanig (Homoptera) " " " "

Sampson " " " "

Sechar " " " "

Meyrick (Lepidoptera), "Exotic Microlepidoptera"
(Edward, Meyrick, Thornhanger, Marlborough, Wilts, England)

Waterson, (Chalcids), Bul. Ent. Research.

Turner (Hepid.) Proc. Ent. Soc. (London)

Brunner (Orth.) Prov. Haw. Ent. Soc.

Green and Lanig (Coccids) Bul. Ent. Research

Nobles, Cotton and cotton pests.

Drafe, (Publications) Gottafray Mus. Hamburg.

Looked over copy of "Hill Tribes of Fiji", by A. B. Brewster. London. 1922. Good illustratives, very good information. Maps.

Dinner with Mr. and Mrs. A.M.O. Farquhar and daughter. Mr. Farquhar is a man of great executive ability and tremendous driving power. Had a delightful evening.

Tuesday, October 28, 1924.

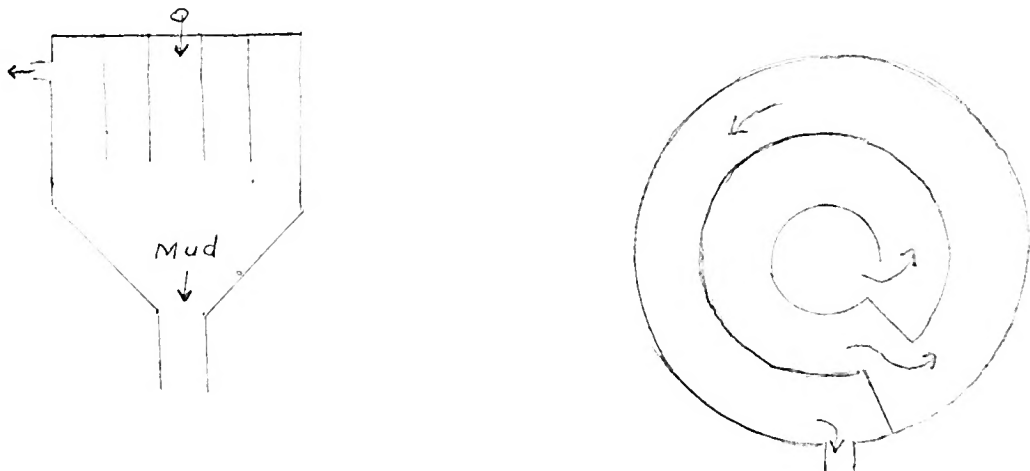
Lautoka.

Visited the Lautoka sugar mill, being shown the entire process by Mr. Day, chief chemist and superintendent of the mill.

The cane, chiefly Badilla, is brought in to the mill on small cars, drawn by steam locomotives, As the cane is bought from the persons raising it by sugar content, every 10th or 15th car is isolated for special analysis.

Automatic rake unloaders similar to those in Hawaii. Crushing in two sets, each made up of board belt, cutting knives, shreaders and 3 mills of 3 rollers. The rollers all have the same size grooves (medium) and obtuse v-shaped depressions to prevent slipping. The main difference from Hawaiian methods in the crushing process is the extensive merseration. Hot juice and water are abundantly sprayed on the bagass after each crushing and the material is pushed through two long juice and water baths. The dilution is as much as the evaperators will stand.

The heating is the same as in Hawaii. More lime is added than in Hawaii, the lime being made on the premises from coral limestone. There are no settling tanks, a perpetual settling device taking their place. This consists of a circular tank cone-shaped at the bottom with a spiral partition.



Settling Device

The whole juice and lime is admitted at the middle and is circulated through the spiral by a stirring device. The clarified juice flows over a weir and the mud which settles to the bottom is run off to the mud presses. The mud is again put in solution after the first pressing and run through a second set, leaving less than two per cent in the final mud cake which is used for fertilizer.

There are two sets of evaporators of different sizes, both being in series, (steam from one going over to boil the next). Four grades of sugar are made in the half dozen vacuum pans. Only three are used for export, the fourth grade (made from syrup and molasses from No. 3) being used as seed in the other three. These three first grades are sold as A. B. and C. grade sugar. No dryer, the sugar being air dried as it passes along the worm screw. Weighed, sacked and sewn by hand in 160 and 240 pound sacks.

The bagass is used directly as fuel in the furnaces, but owing to the low fiber content it is'nt sufficient to supply the necessary power. Hence coal is used in some of the furnaces.

Bought ticket Lautoka to Suva on S.S. "Suva", E 2-10-0.

Visited Mr. B. L. Field's cotton ginning mill. The cotton is raised by Indians, He grades it into four classes. At present there are three gins and one press. Both the bailed cotton and the whole seed are shipped to England. Indian workers, including women and boys are used.

Mr. Veitch would like a copy of Hebard's Orth and Deunoptera of Hawaii.

Roll 79:4. Miss Smythe (in charge of Rest House) and Miss Stanlake on steps of Rest House. (Howe's)

My stay at the Rest House was at the invitation of the C.S.R. Co. and cost me nothing.

Up to Mr. Veitch's office in afternoon.

Roll 79:5. Mr. Robert Veitch at his desk. Bookshelves and boxes of specimens in background. (Howe's)

Mr. Veitch said that there had been practically no Entomological work done in Fiji between 1885 and 1905, so that there is little use looking for a bibliography during that period.

Mr. Veitch came to Lautoka in 1914. He had previously been an assistant to Mr. Guy A. K. Marshall at the Imperial Bureau of Entomology.

Visited the Machine shops, lime kiln with Mr. Veitch and ~~and~~ inspected one of the nearby recently planted fields. Pest situation very promising. Nothing very bad except the borer. The moth borer in young leaves causes but little damage. So-called "Fiji disease" rare.

Met Mr. A. M. Saxby, one of the engineers of the mill who told me some very enlightening facts about engineering requirements in British Colonies.

Wednesday, October 29, 1924.

"Suva" expected to go out at 10 A.M. but did not leave until 4:20 P.M. The hourly postponements prevented any amount of time being used on shore.

Roll 79:6. Mr. Field and part of his cotton ginning plant.

Best map of Australia which I have seen yet is one to the scale of 1/5,702,400, "Map of Commonwealth of Australia showing Railways," H.E.C. Robinson Ltd., 221-3 George St., Sydney. (Posted in saloon of "Suva.")

Route of "Suva" down past Nandi and Mami passage and around south-west point (Singatoka district).

Thursday, October 30, 1924.

Suva.

"Suva" docked 7:15 A.M. Took room at Waimano House. Repacked baggage sent down by freight. Called on Mr. Barker, editor of Times and Herald; library; Mr. A. Despeissis, Supt. of Agri. and Mr. R. Boyd, Chairman of Native Lands Commission. He kindly offered to furnish any information within his knowledge at any time. Discussing the Fiji Historical Society he deplored

their habit of writing vague, general papers and suggested the director of the Bishop Museum try to persuade them to work on smaller, more definite and specific problems such as a study of the Fijian "Cats Cradle" and the like.

Developed three rolls films at Mr. Bach's.

Dinner with Mr. and Mrs. Rogers, Mrs. Beck present.

Friday, October 31, 1924. (No. 1) Suva.

Dentist at nine. (Necessary work - 2-2-0.)

Called on The Hon. T. E. Fell, acting Governor of Fiji at 10. Presented him with packet of Bishop Museum publications and told him of the success of my trip. He was very pleasant, expressing his appreciation of our work and for the publications and saying that he would read them - especially the Tongan sayings, with much enjoyment.

He told me officially that Mr. Lea had found a Tachinid fly which parasitized a moth closely related to Leuvana irridescens.

His Excellency wished to be remembered to Mr. MacInerney (Shoe Store Proprietor) Honolulu.

Called again on Mr. Despeissis who gave me further data on the possible parasite for Levuana.

The Tachinid fly is a parasite on Pollanius (Procoris) subdolosus Wek. from Queensland, N.S.W., etc. which is found associated with plants of Myrtus racemulosa and Eugenia carissoides. Another possible parasite is recorded in the last Agricultural Circular (p. 3) "Nassau" grass or Reed - Eulalia japonica Trin.

Called on Mr. Campbell, Mycologist, who wishes me to find out for him what is done in Hawaii for the "Soft rot of Pineapples", (Thielaiopsis paradoxa) and other information (Bulletins etc.) on banana and pineapple diseases.

Mr. C. R. Turbet, Vetreanarian, wished to know what ticks there are in

397

Hawaii and remedy. He also would like a small quantity of algaroba beans (without bruchid pests) to experiment with.

Evening at Mr. Bach's.

Caught "Niagra" at 10 P.M.

Capt. A. C. Showman, new Commander.

Friday, October 31, 1924. (No. 2) "S.S. Niagra".

The date repeated because of crossing the 180th meridian. Taviuni to the north; Vatu Vara, Yathata, Kanathea, Kimbombo, and Wailangalala passed on the south. Saw three of the Ringgold to the north and between them and Taviuni the moderately hilly islands of Ngamea and Lauthala.

Spent the greater part of the day bringing this notebook nearly up to date.

Passed Fotuna in evening.

Perfect weather, clear and smooth. "Niagra" very steady.

Position noon: $16^{\circ} 14' S.$ $178^{\circ} 55' W.$ Run. 211 mi. From Suva 211. To Honolulu 2570.

Saturday, November 1, 1924.

"S.S. Niagra".

At sea. Clear and smooth. Spent morning finishing up notes and talking "Polynesian Research" with several interested persons.

Afternoon continued work on preliminary report, drawing charts of some of the islands visited in Lau and listing the islands visited.

Noon Position: $10^{\circ} 28' S.$ $176^{\circ} 04' W.$ 383 mi. From Suva 594'. To Honolulu 2187.

Sunday, November 2, 1924.

Sea continues smooth. A few tropical squalls in the morning in sight. The rest of the day clear and warm. A few sea birds flying about in the morning, probably from the Takālaus or Hull Islands. These increased in number

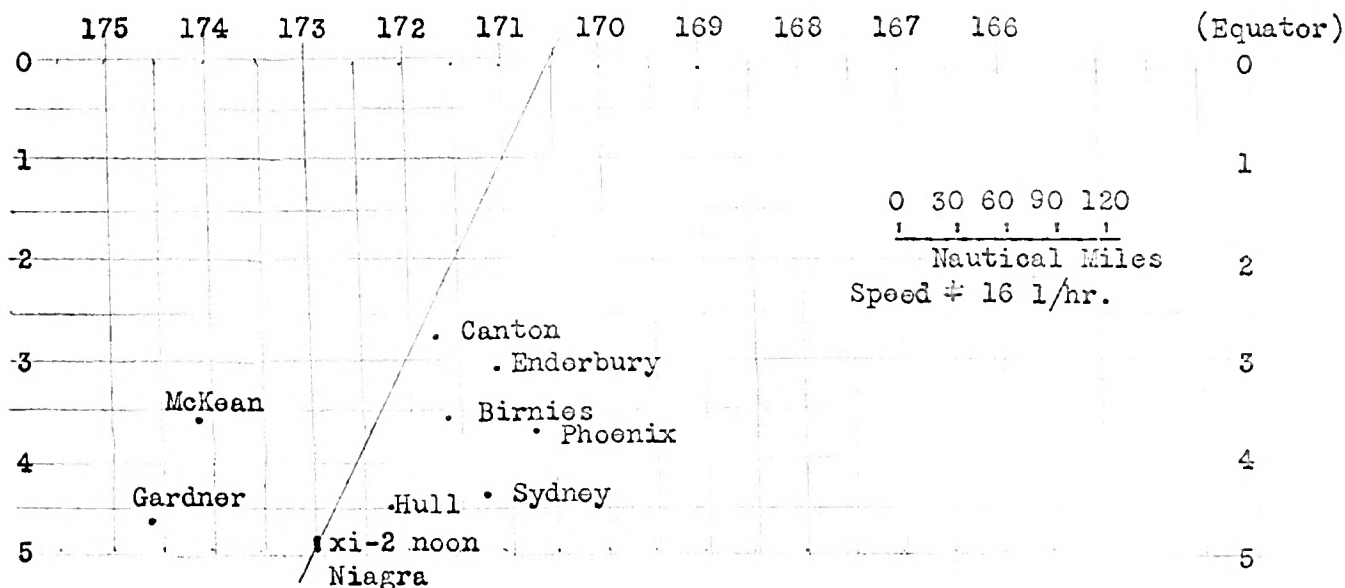
during the afternoon as we approached Phoenix Islands. In the morning noticed especially a large sheerwater-like bird with moderately long head. The quantities of birds flying in the afternoon included for the most part sooty (?) terns - wings black above, white below, breast white neck white and head black cap and white below.

Fairly stiff breeze from N.E. accentuated by speed of boat.

Tabulated some census data for Lau in the afternoon.

Noon position: $40^{\circ} 48' S.$ $173^{\circ} 00' W.$ 386 mi. From Suva 980'. To Honolulu 1801 mi.

According to this position ^{we passed} Hull Island (about 45 mi. to south of us) at 2 P.M. and should pass within 10 miles or so of Canton at about 9 P.M. if the same course is maintained.



Monday, November 3, 1924.

Clear and smooth; temperature somewhat cooler, although not disagreeably warm at any time during the trip. No sea birds in sight. Passed the equator at 8:50 A.M.

Spent entire day 9 A.M. to 4 P.M. making respectable copies of maps of individual Lau islands (such as those included in these notebooks, to accompany preliminary report on Lau.

Noon Position: N. $0^{\circ} 35'$ $169^{\circ} 58'$ W. 371 m. To Honolulu 1430. From Suva 1351.

Tuesday, November 4, 1924.

Somewhat rougher and partially cloudy.

Spent morning finishing up the maps of Lau. P.M. expense account.

Noon Position: N. $6^{\circ} 20'$ $167^{\circ} 08'$ W. 383 m. To Honolulu 1047. From Suva 1734.

Wednesday, November 5, 1924.

Clear, smooth and moderately cool.

Spent most of the day writing preliminary notes on the Lau islands;

Kambara to Latei tonga.

Noon Position: $12^{\circ} 07'$ N. $163^{\circ} 44'$ W. 401 mi. To Honolulu 646. From Suva 2135.

Flying fish numerous at times.

Thursday, November 6, 1924.


Clear, smooth and a cool breeze.


Noon Position: $17^{\circ} 39'$ N. $160^{\circ} 34'$ W. 370 mi. To Honolulu 276. From Suva 2505.







100220824





R





R



← ARCHIVE